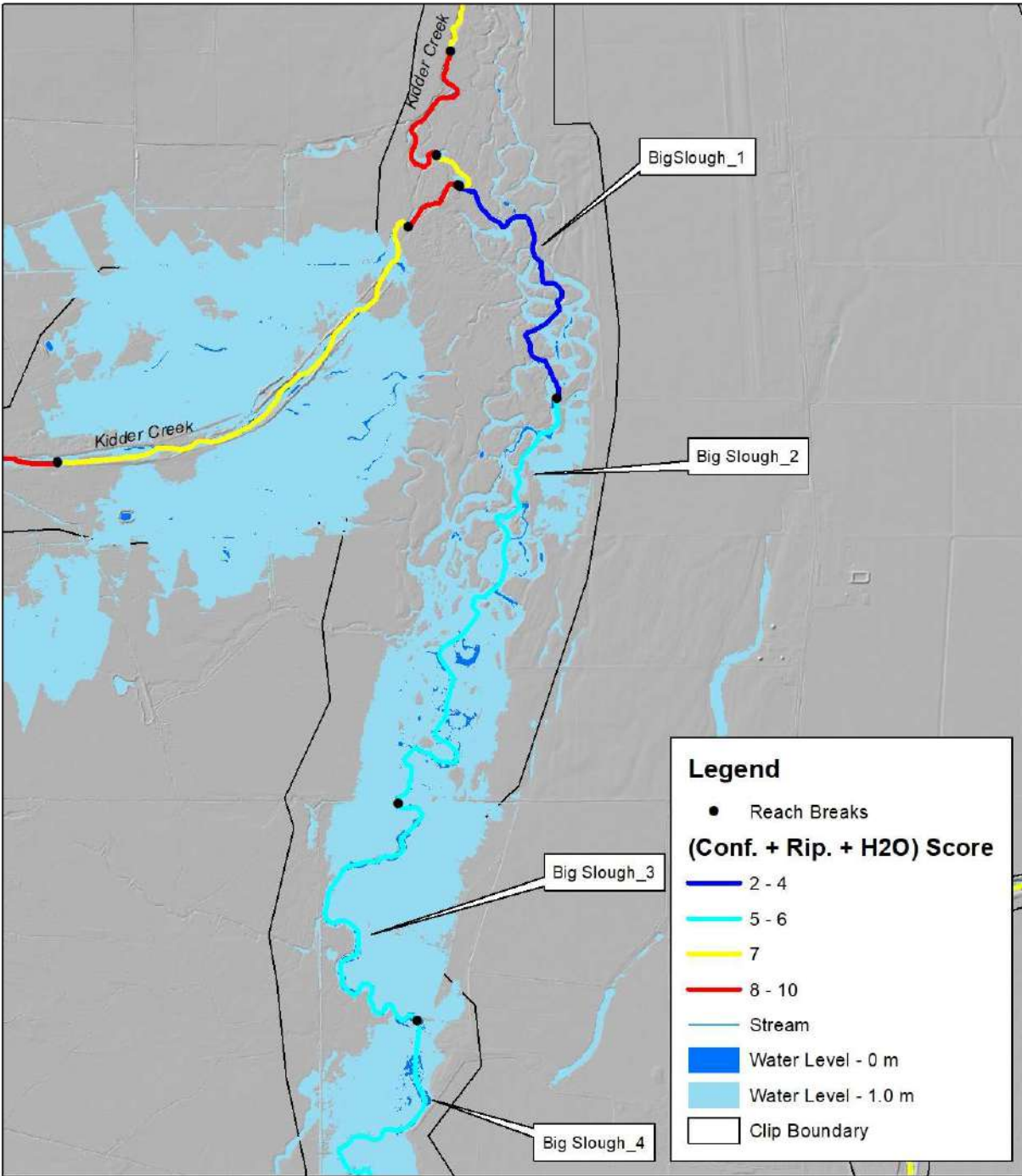
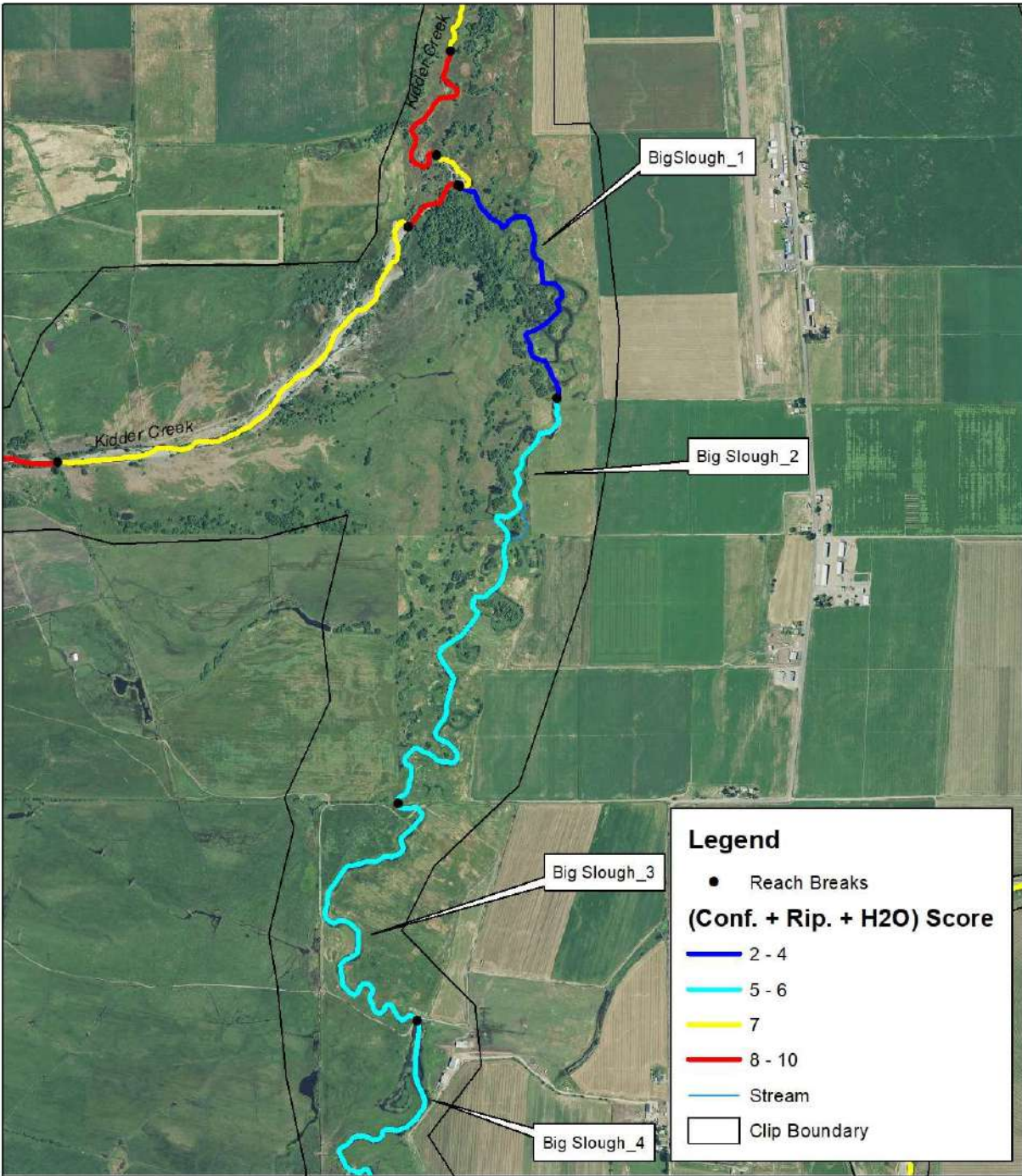


Big Slough - Reach 1 - 4 - Hillshade and Inundation Model




Big Slough - Reach 1 - 4 - Orthoimagery

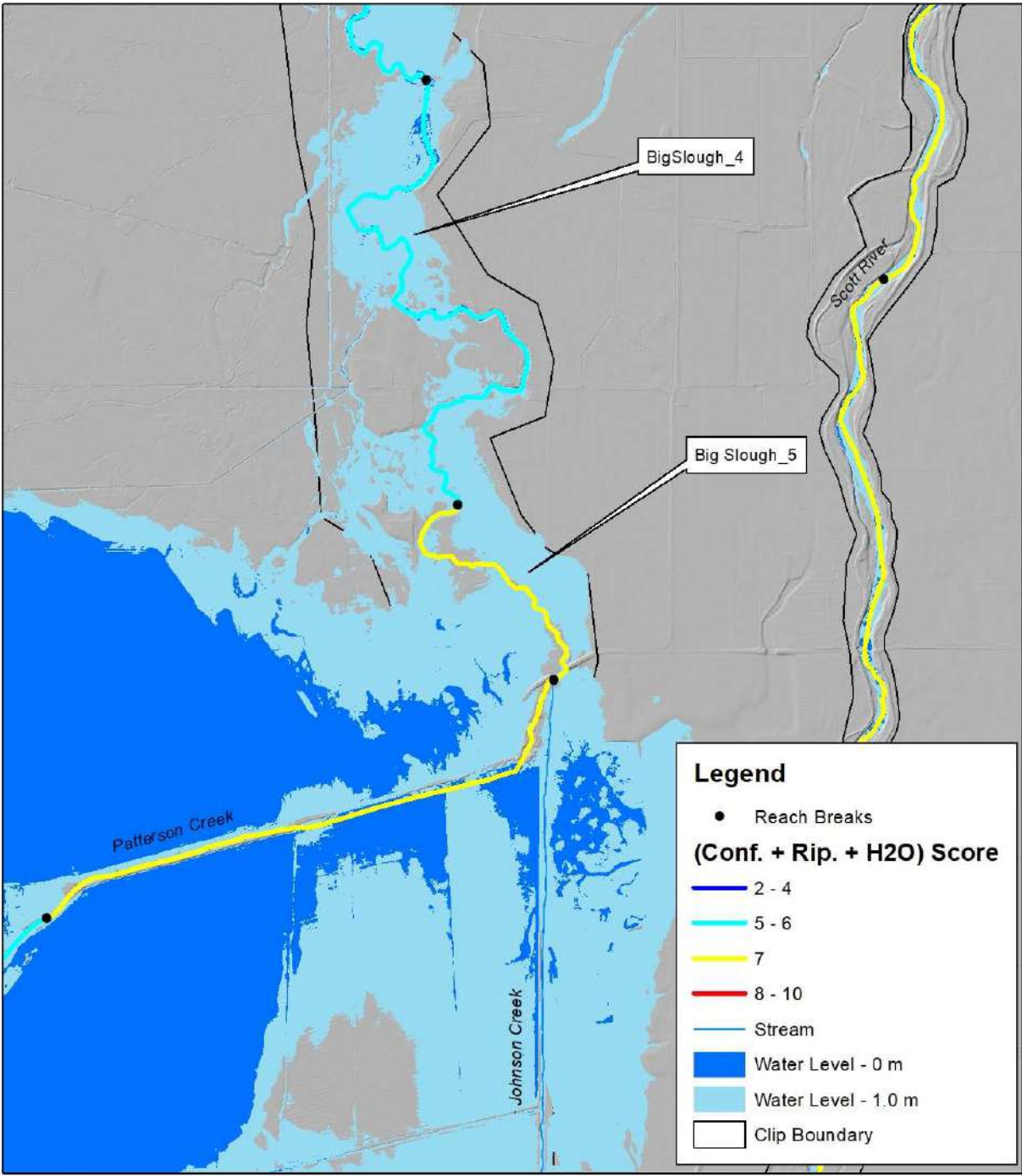


Orthoimagery - NAIP 2016


E. Yokel - 9/19/2018



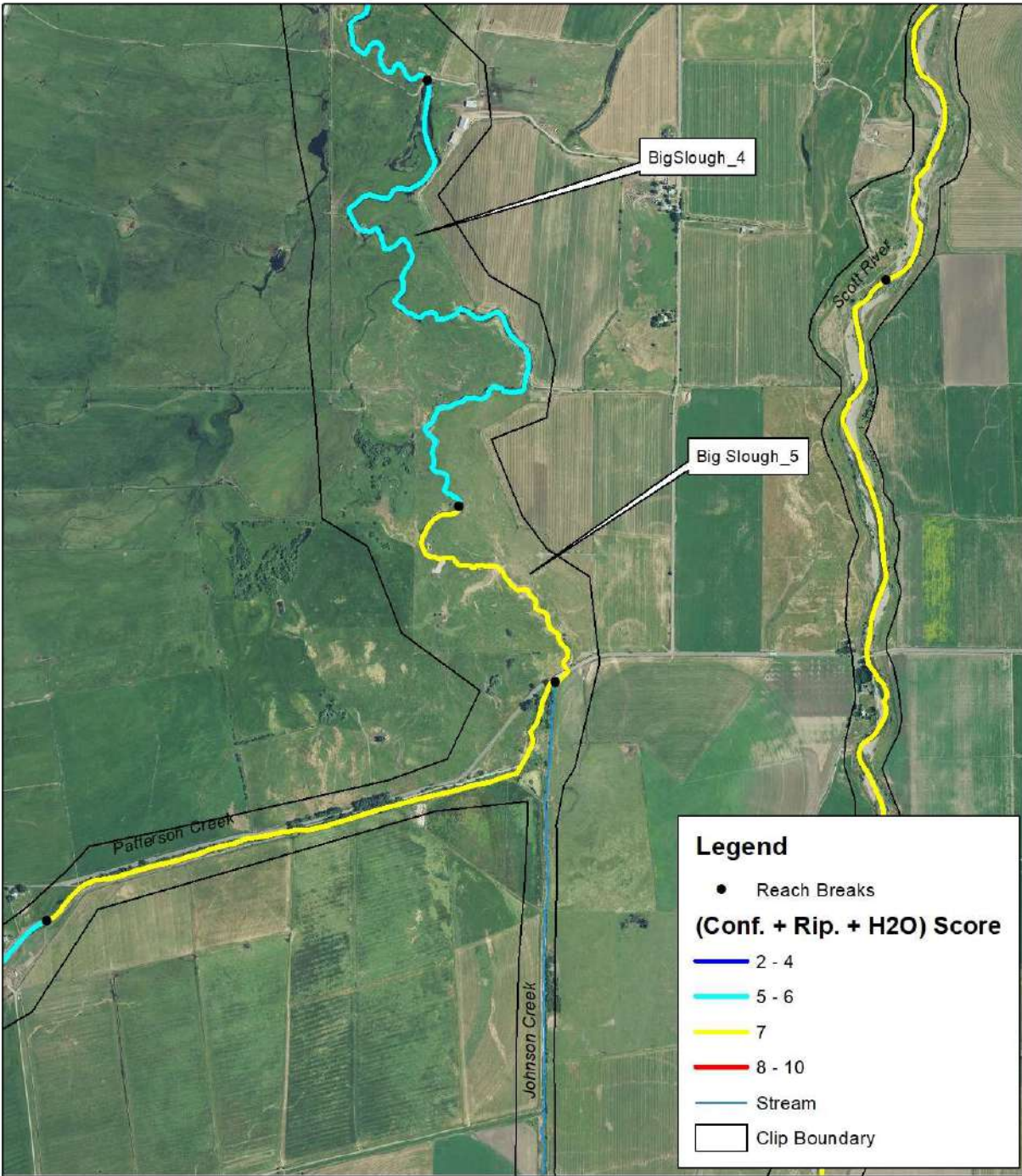
Big Slough - Reach 4 - 5 - Hillshade and Inundation Model



E. Yokel - 9/19/2018




Big Slough - Reach 4 - 5 - Orthoimagery



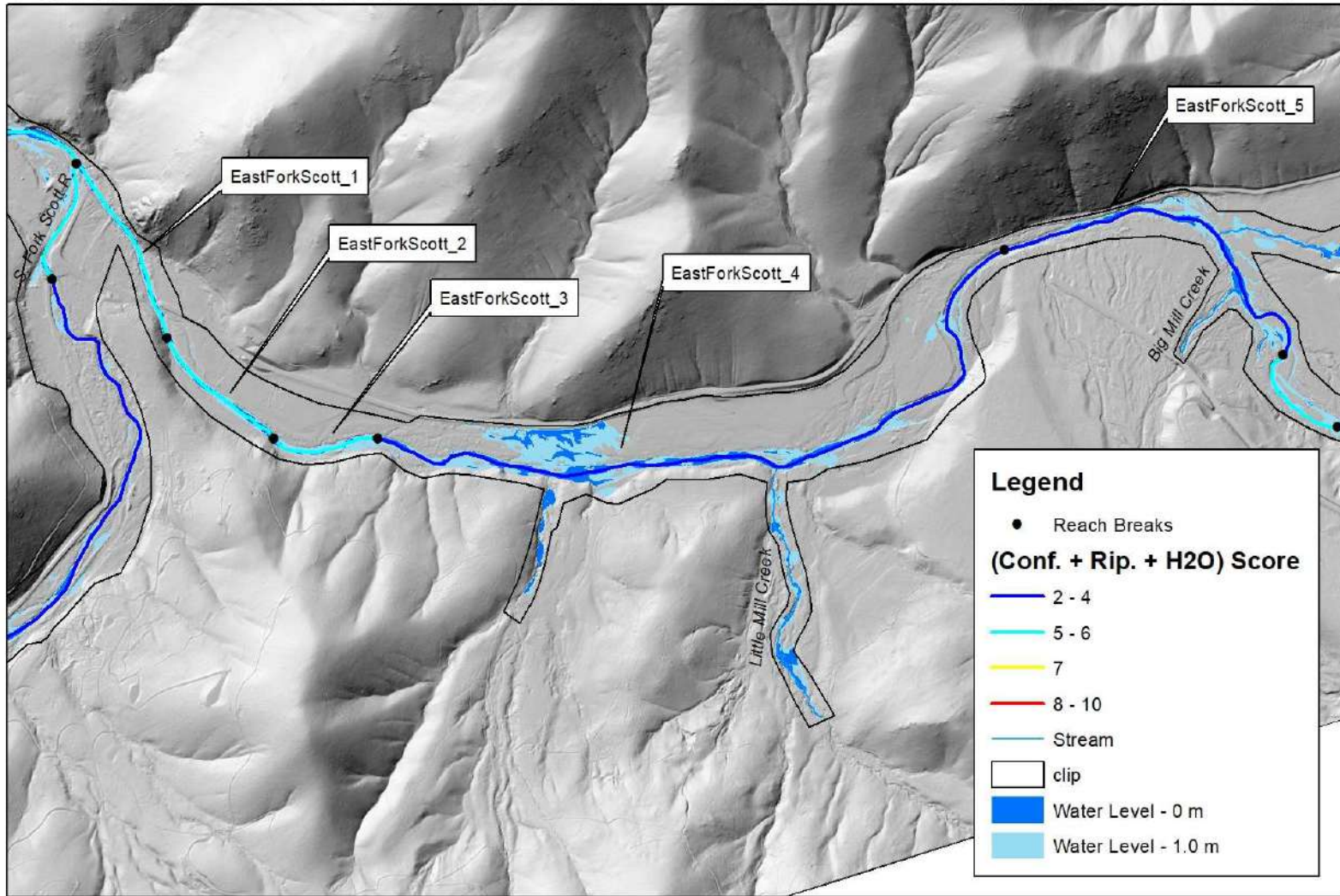
Orthoimagery - NAIP 2016

E. Yokel - 9/19/2018

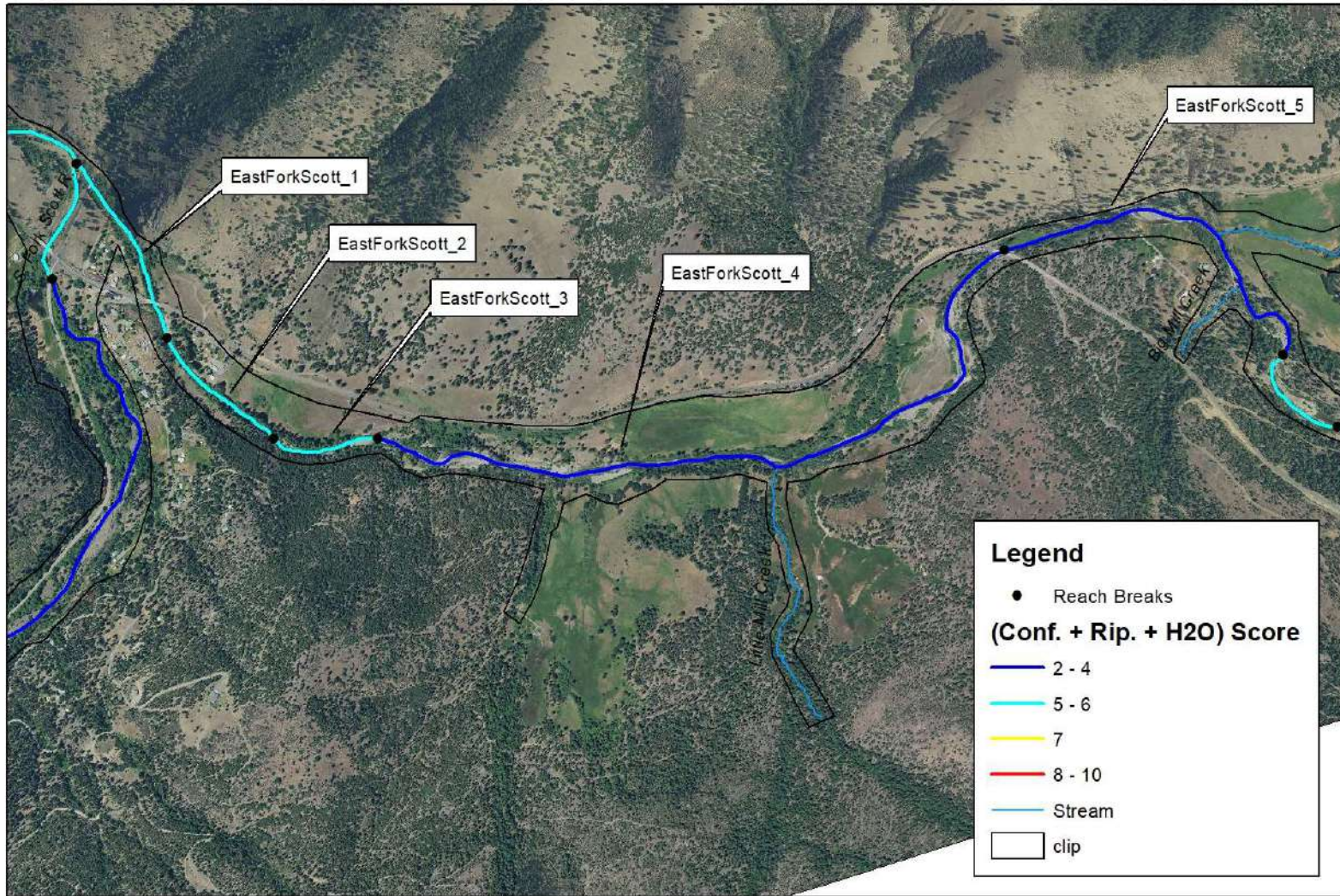


| Stream | Reach_ID | Water at Base Flow | Coho Documented | Planning Tier | RKM - From | RKM - To | Stream Gradient | Riparian Score | Confinement Score | Water Score | Conf. + Rip. + Water |
|------------|-------------|--------------------|-----------------|---------------|------------|----------|-----------------|----------------|-------------------|-------------|----------------------|
| Big Slough | BigSlough_1 | Yes | Yes | 1 | 0 | 1 | 0.0007 | 3 | 1 | 0 | 4 |
| Big Slough | BigSlough_2 | Yes | Yes | 1 | 1 | 2.8 | 0.0011 | 4 | 1 | 0 | 5 |
| Big Slough | BigSlough_3 | Yes | Yes | 1 | 2.8 | 4.1 | 0.0009 | 4 | 1 | 0 | 5 |
| Big Slough | BigSlough_4 | Yes | Yes | 1 | 4.1 | 6.5 | 0.0005 | 4 | 1 | 0 | 5 |
| Big Slough | BigSlough_5 | No | Yes | 1 | 6.5 | 7.4 | 0.0012 | 4 | 1 | 2 | 7 |

East Fork Scott River - Reach 1 - 5 - Hillshade and Inundation Model

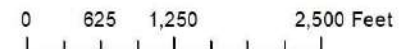


East Fork Scott River - Reach 1 - 5 - Hillshade and Inundation Model

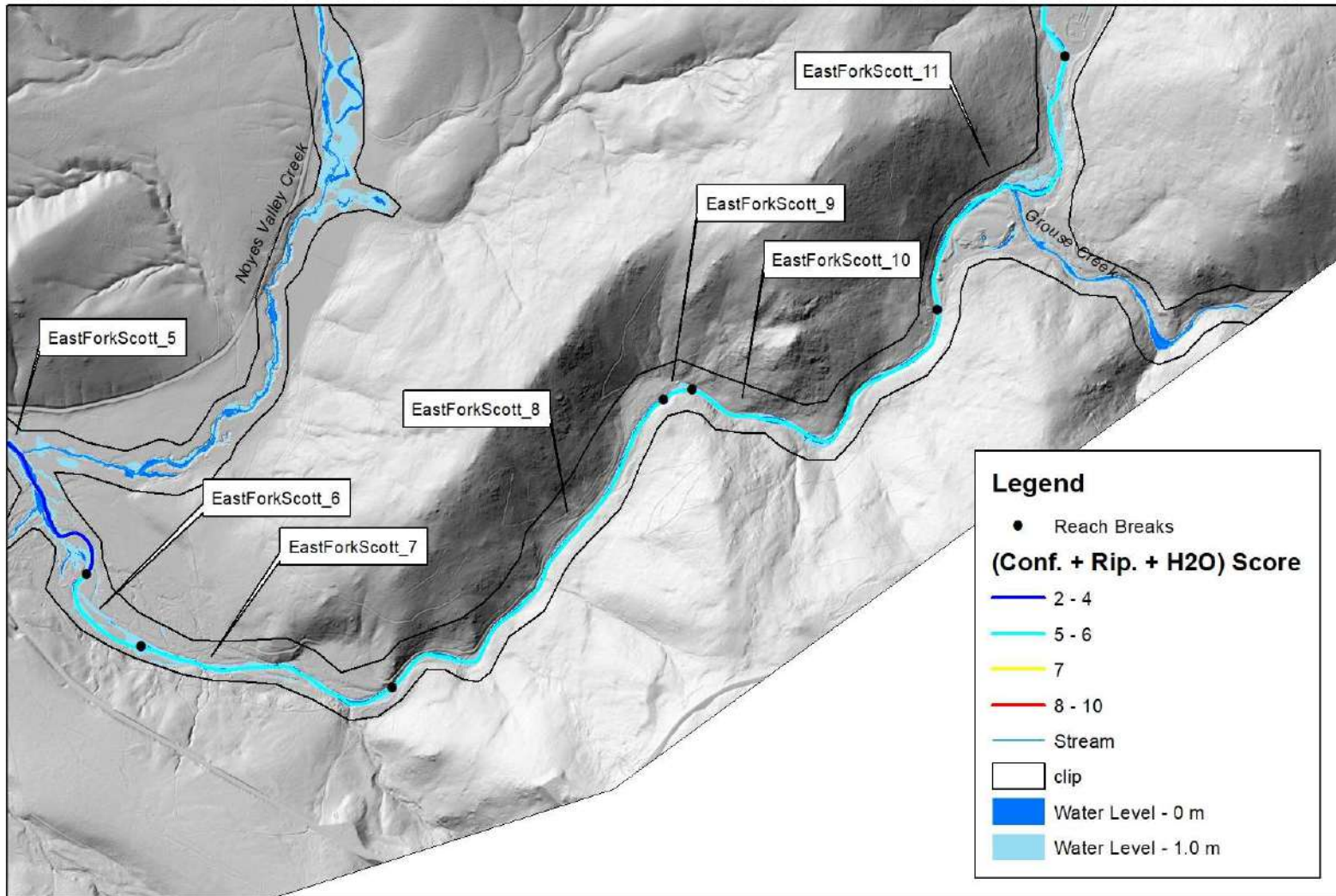


Orthoimagery - NAIP 2016

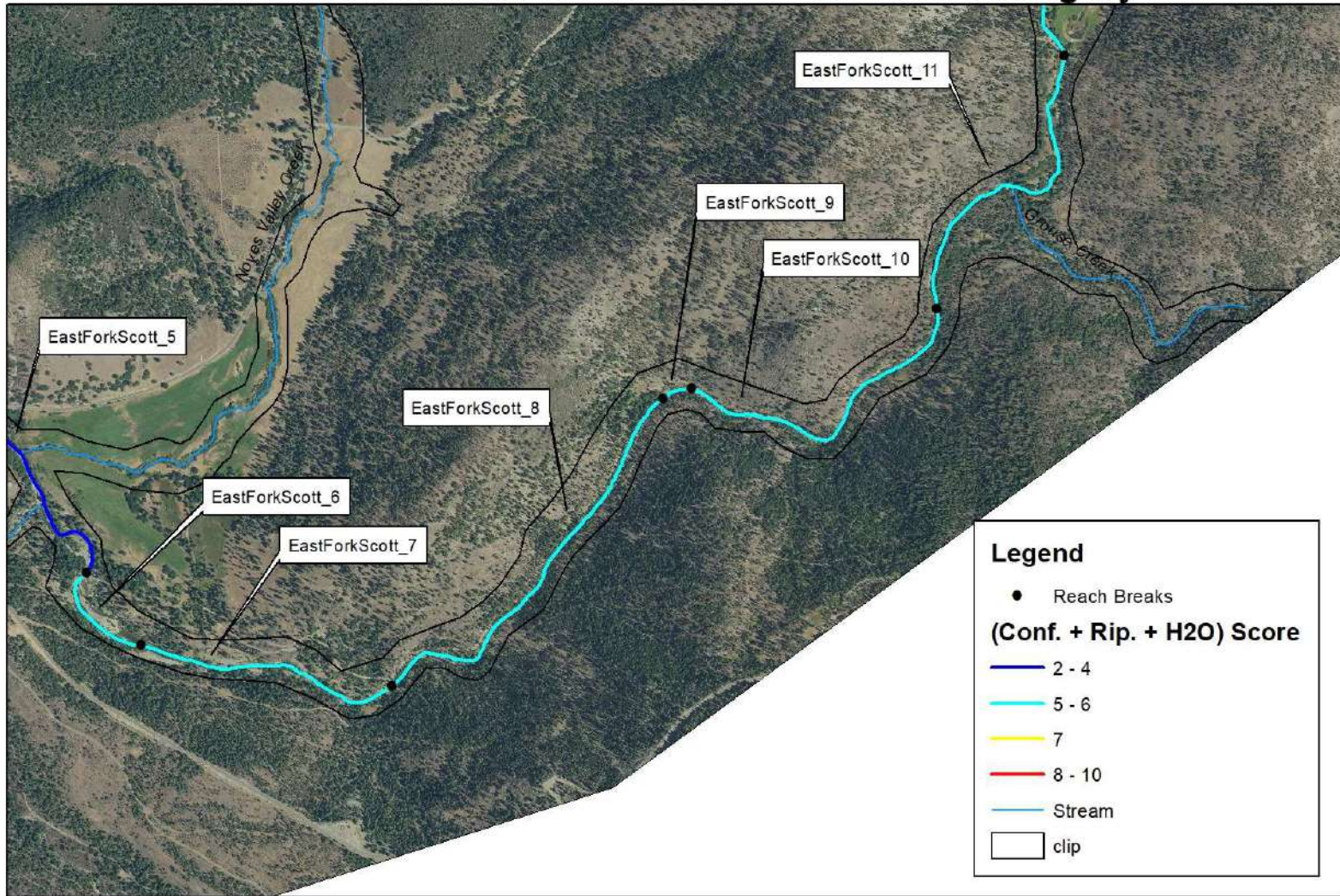
E. Yokel - 9/16/2018



East Fork Scott River - Reach 5 - 11 - Hillshade and Inundation Model



East Fork Scott River - Reach 5 - 11 - Orthoimagery



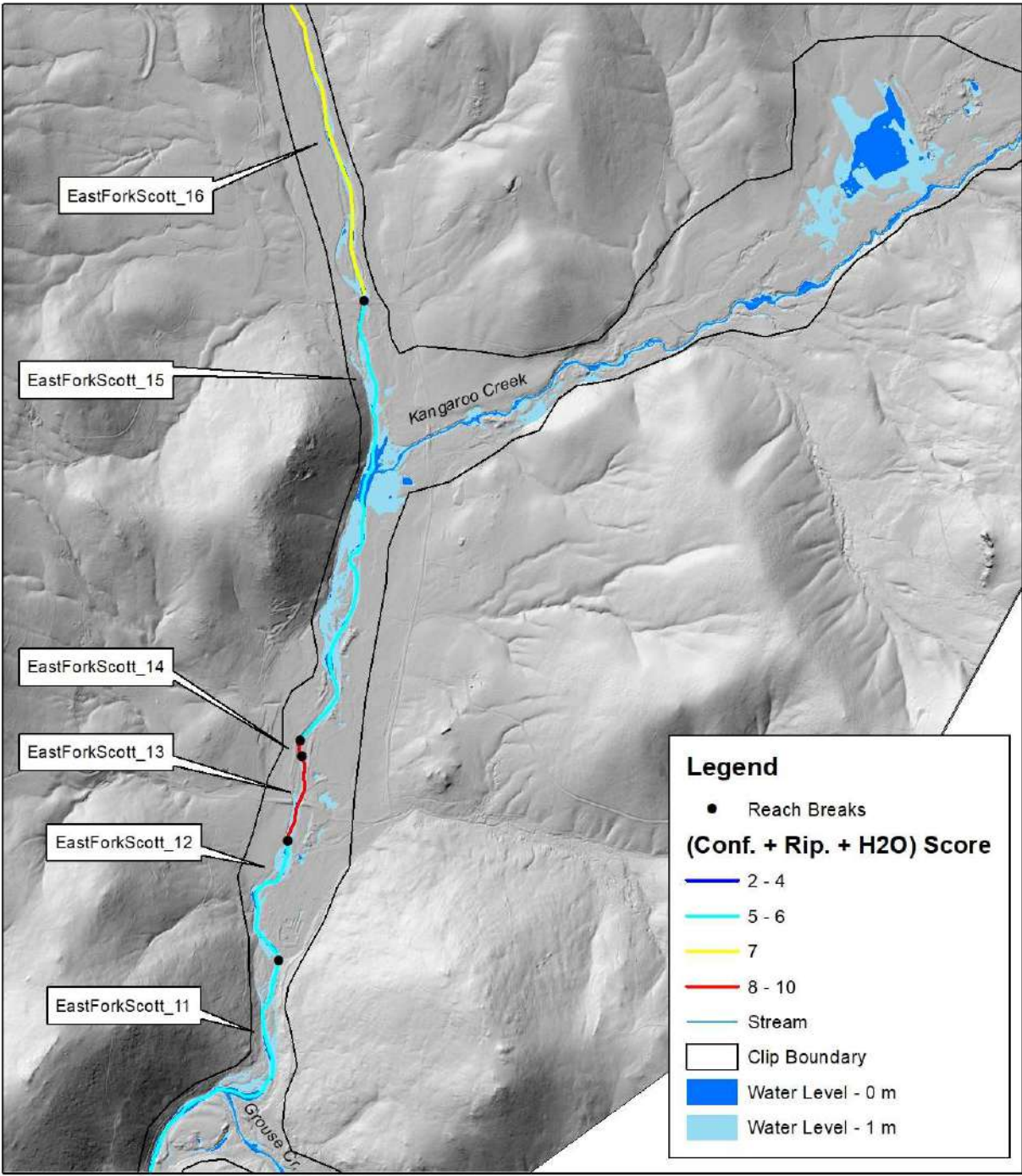
Orthoimagery - NAIP 2016

E. Yokel - 9/16/2018

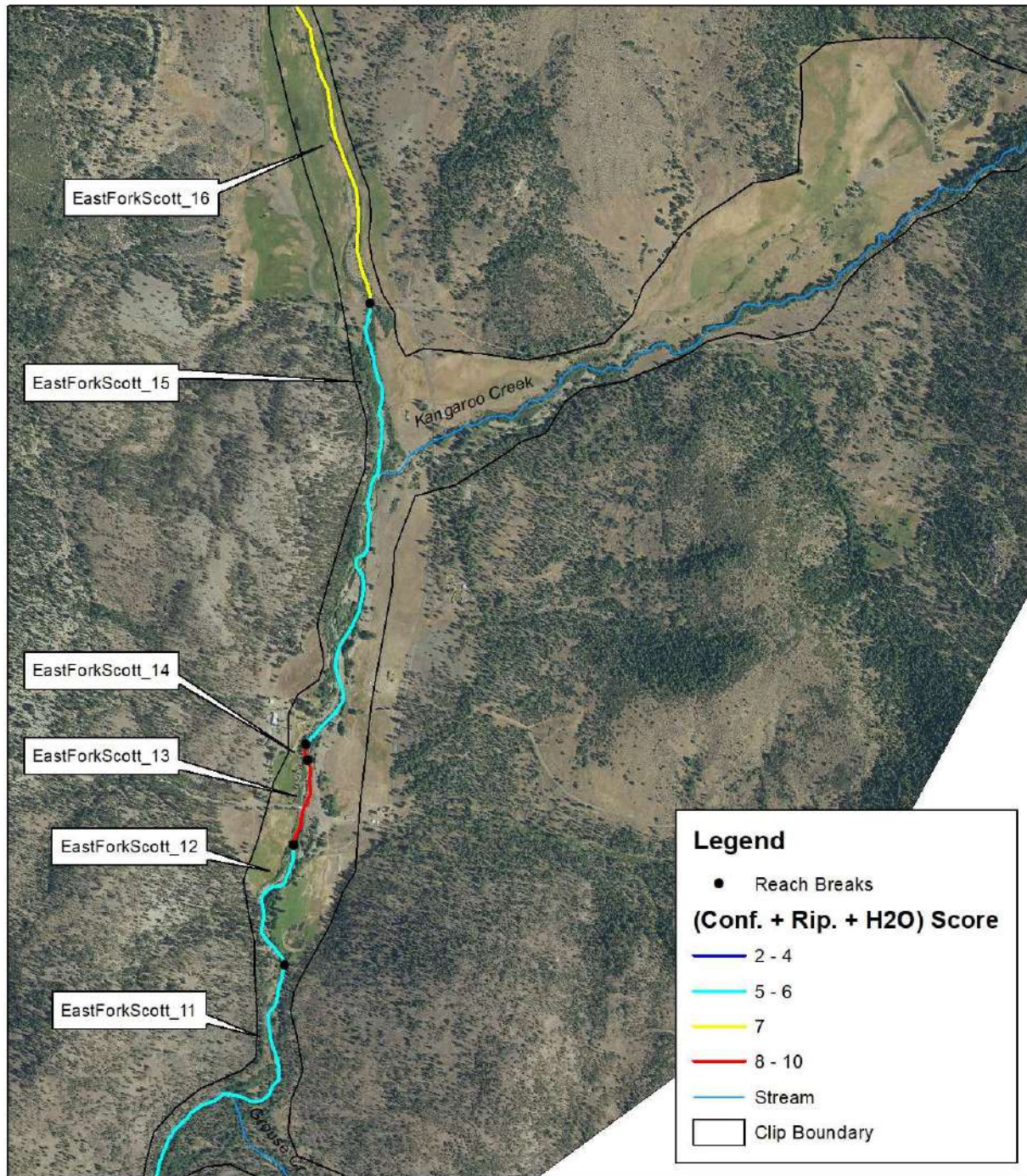


0 625 1,250 2,500 Feet

East Fork Scott R. - Reach 11 - 15 - Hillshade and Inundation Model



East Fork Scott R. - Reach 11 - 15 - Orthoimagery



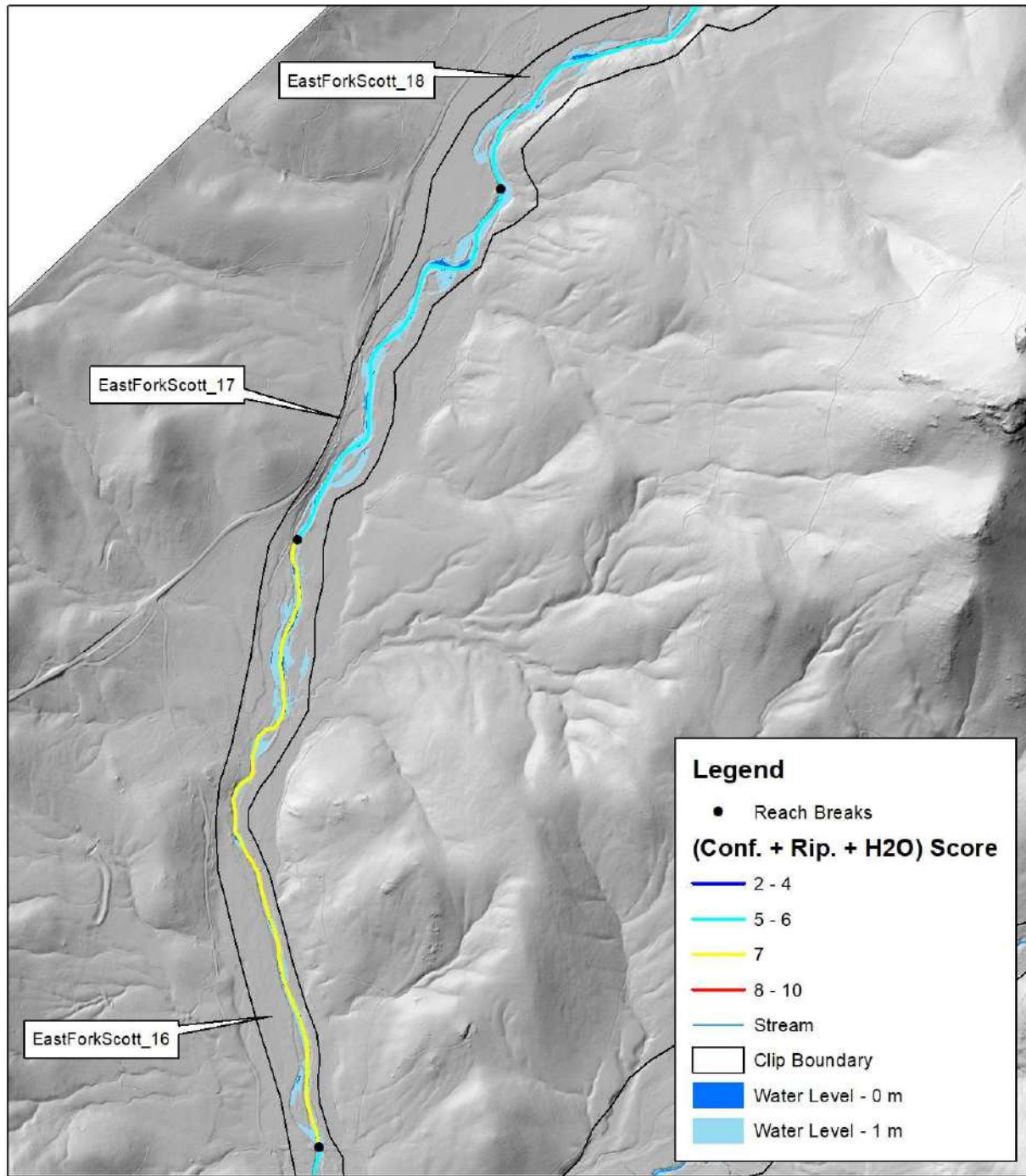
Orthoimagery - NAIP 2016

E. Yokel - 9/19/2018

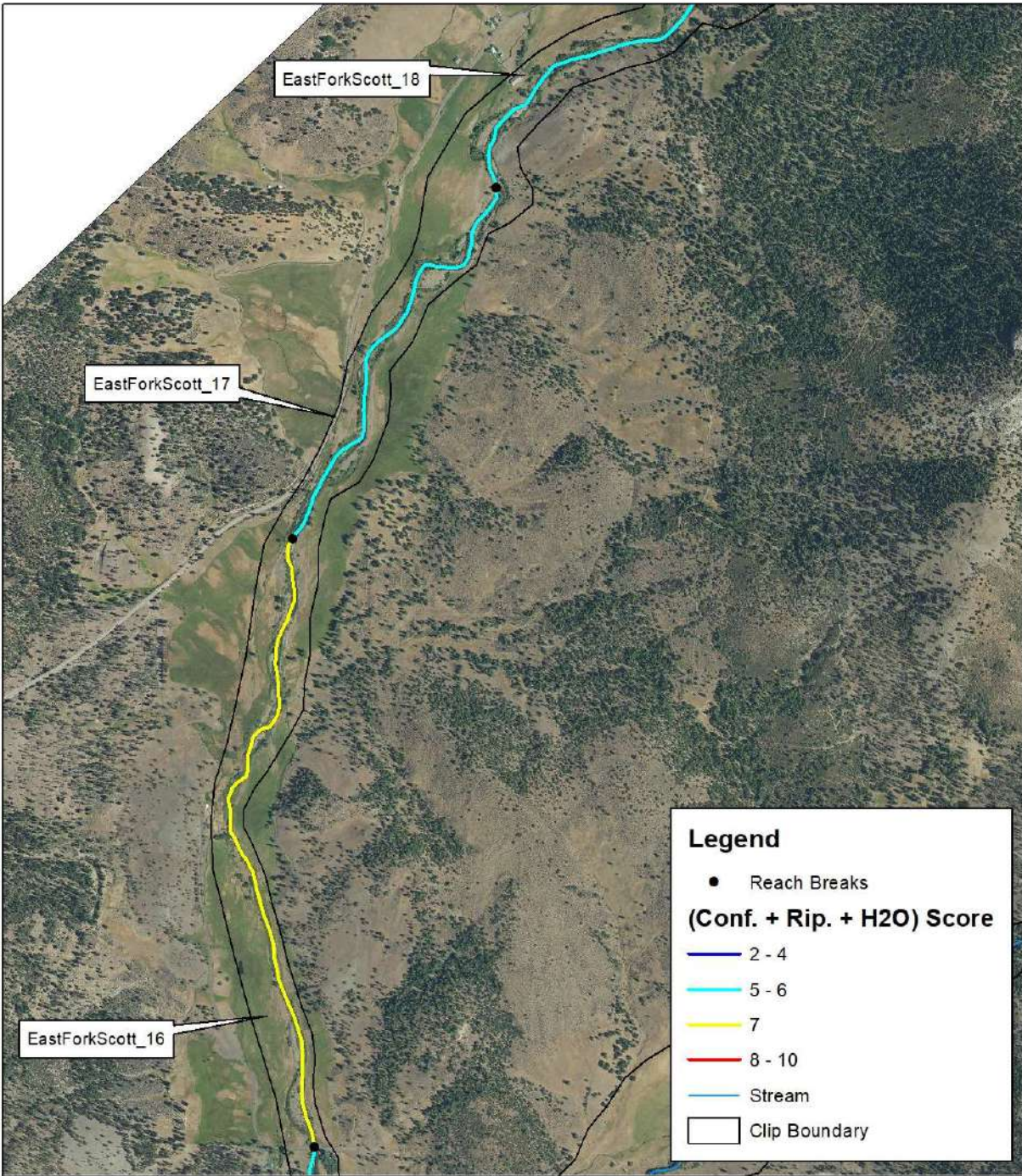


0 625 1,250 2,500 Feet

East Fork Scott R. - Reach 16 - 17 - Hillshade and Inundation Model




East Fork Scott R. - Reach 16 - 17 - Orthoimagery

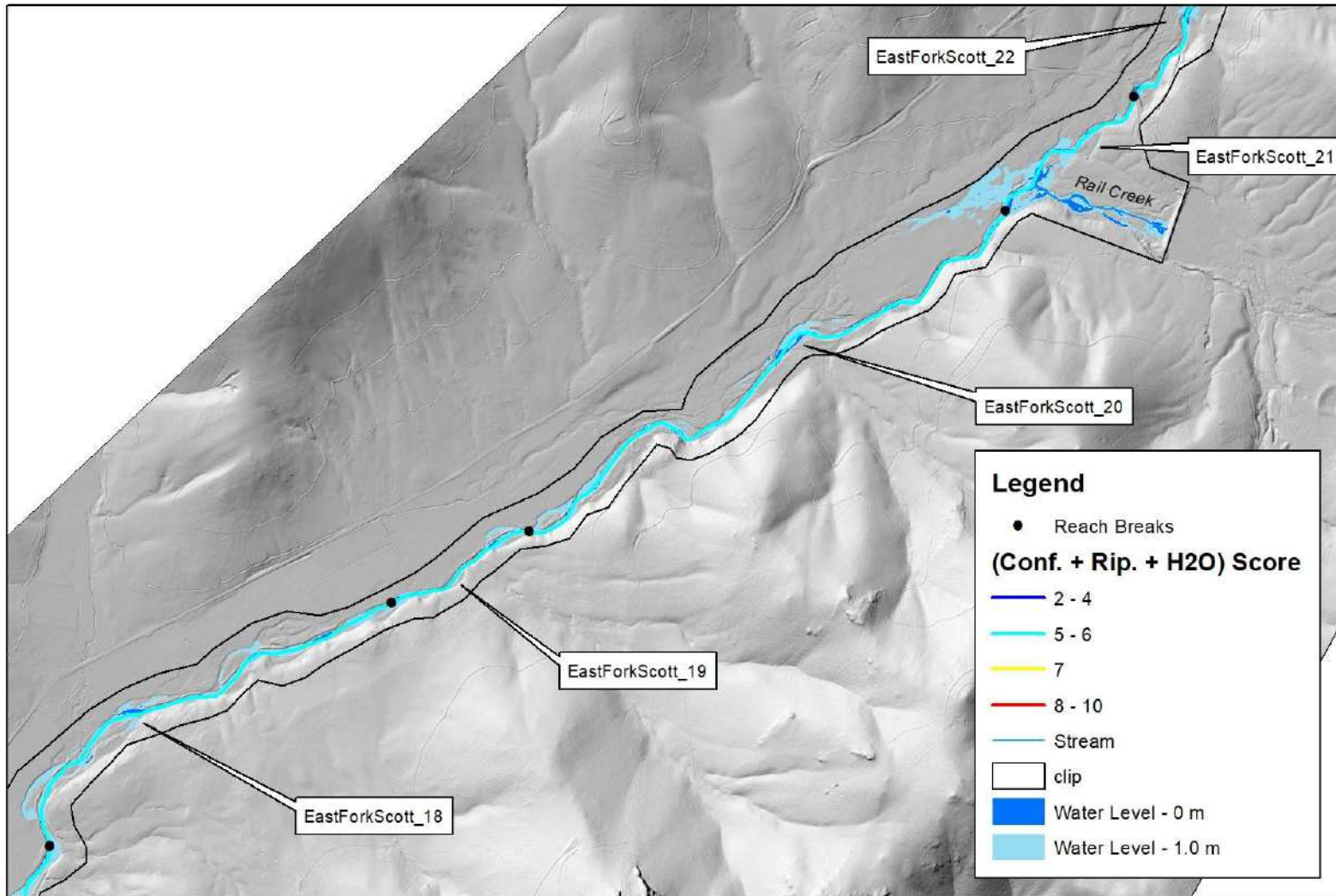


Orthoimagery - NAIP 2016

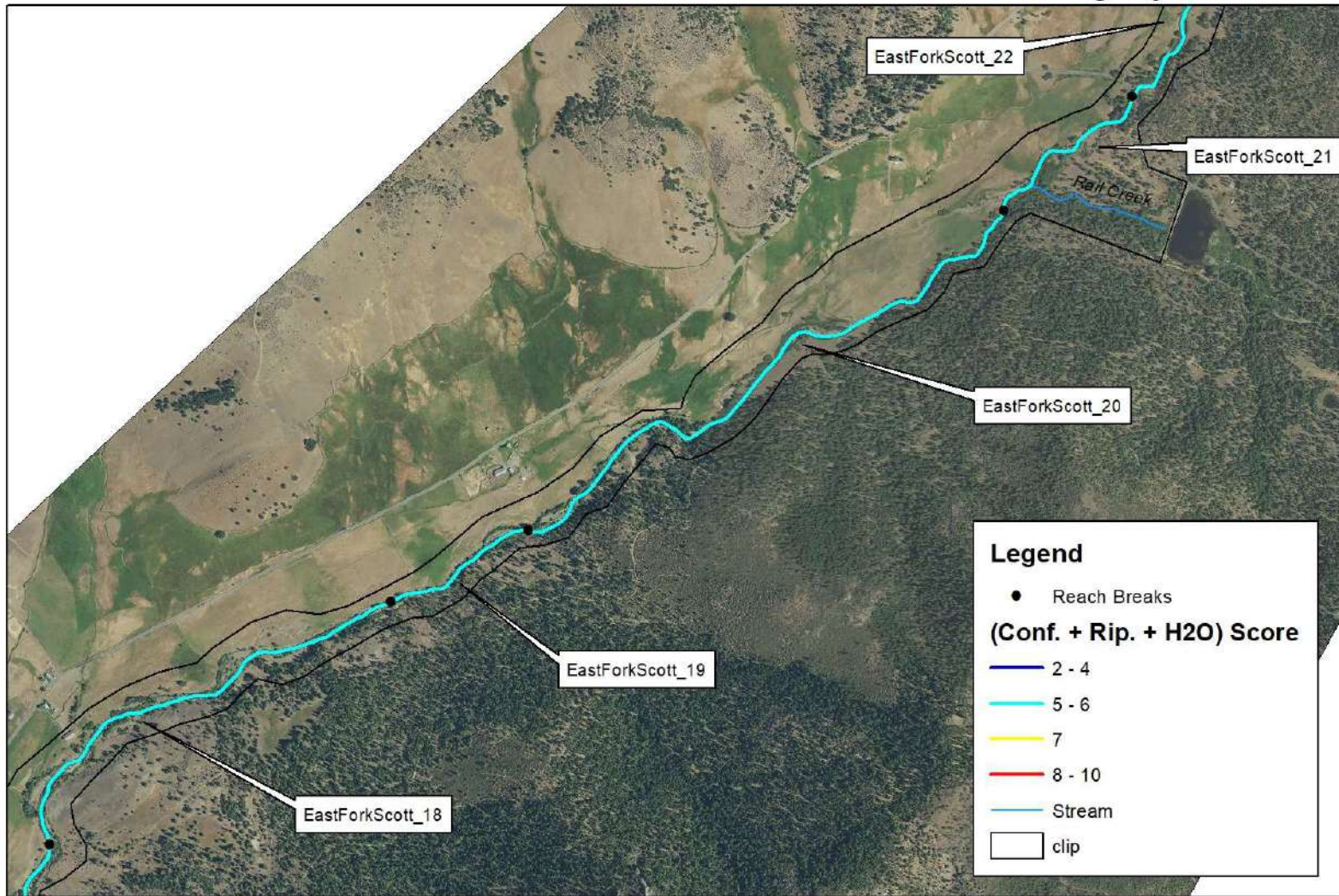
E. Yokel - 9/19/2018



East Fork Scott River - Reach 18 - 21 - Hillshade and Inundation Model



East Fork Scott River - Reach 18 - 21 - Orthoimagery



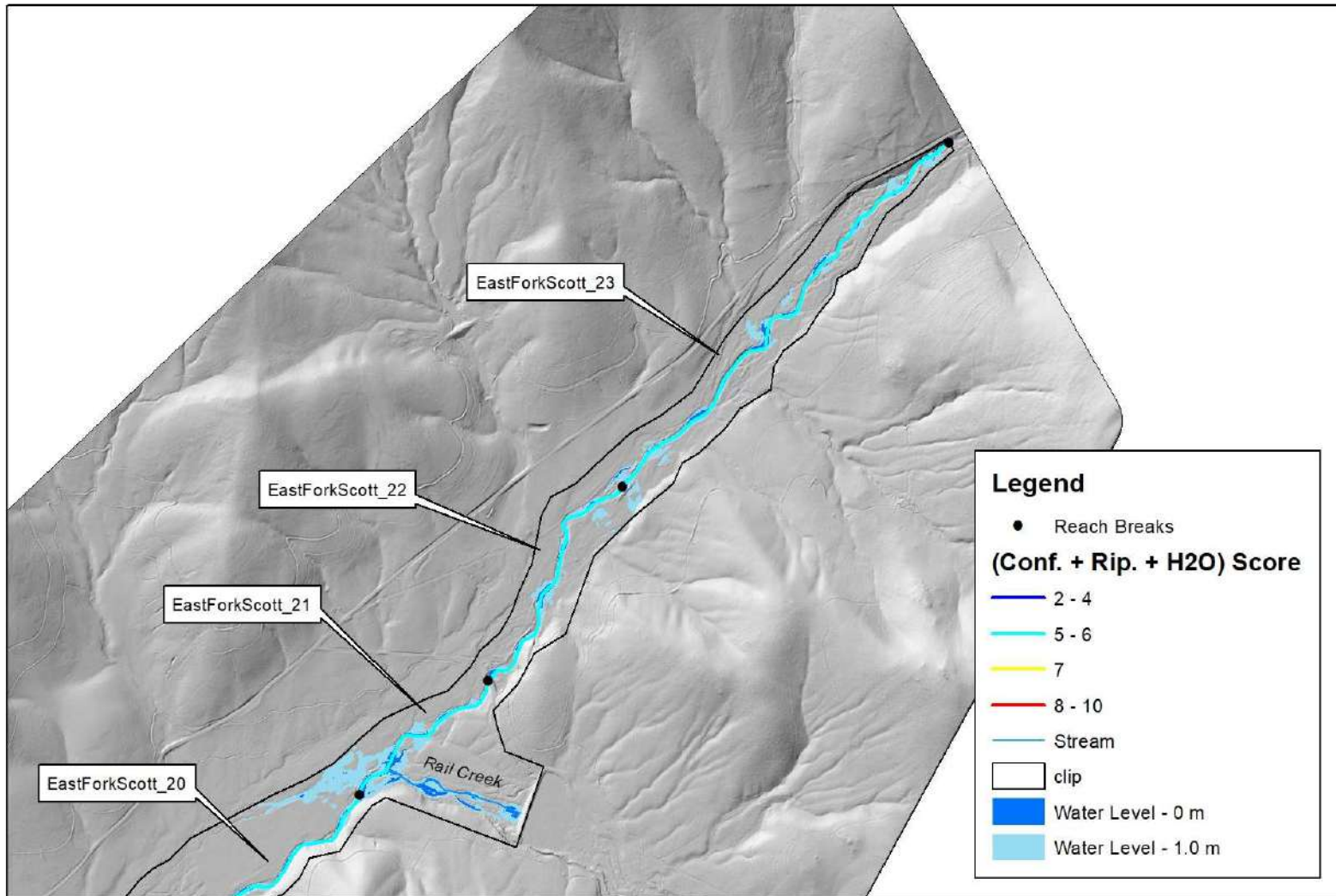
Orthoimagery - NAIP 2016

E. Yokel - 9/16/2018

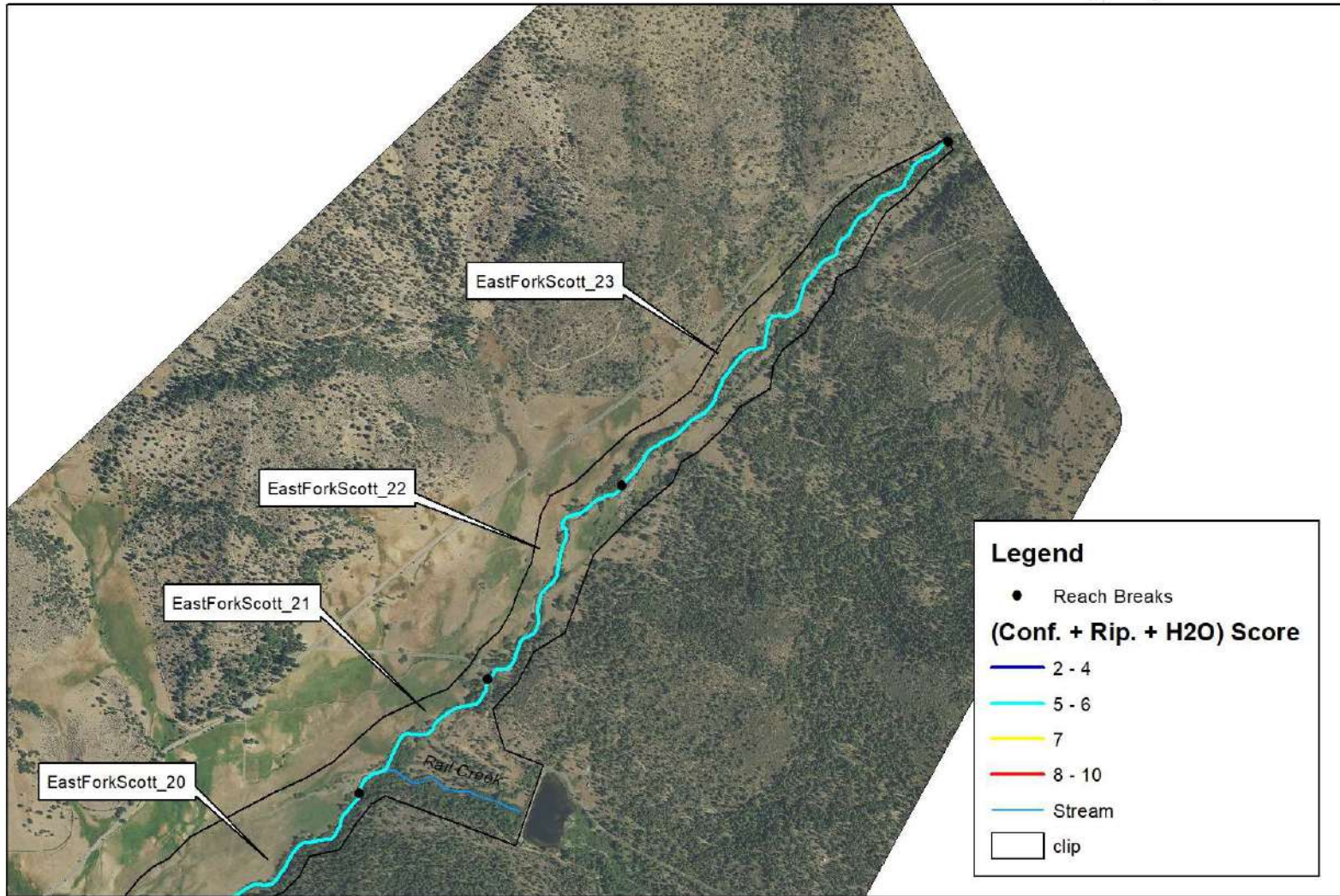


0 625 1,250 2,500 Feet

East Fork Scott River - Reach 21 - 23 - Hillshade and Inundation Model




East Fork Scott River - Reach 21 - 23 - Orthoimagery



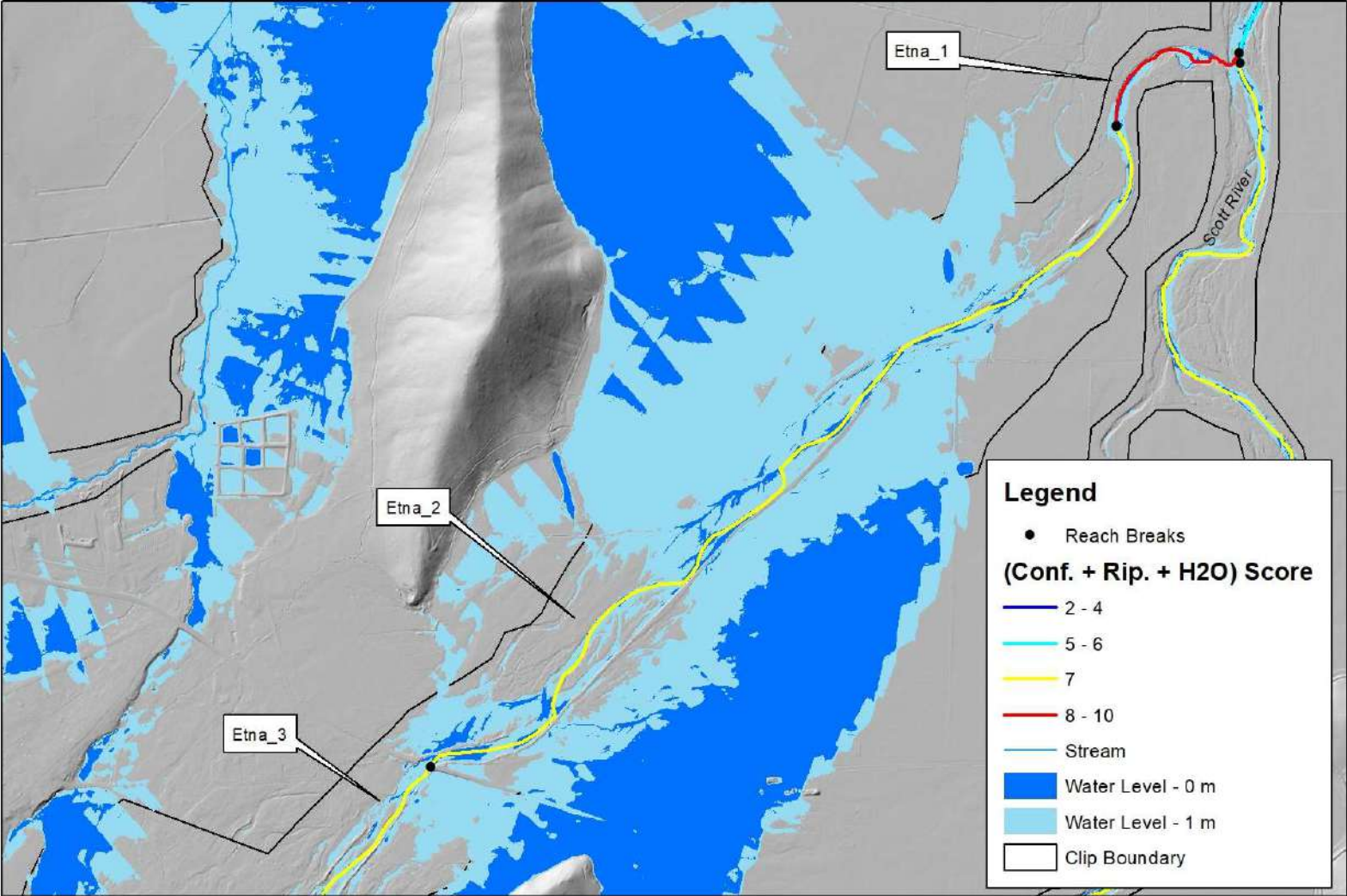
Orthoimagery - NAIP 2016

E. Yokel - 9/16/2018



| Stream | Reach_ID | Water at Base Flow | Coho Documented | Planning Tier | RKM - From | RKM - To | Stream Gradient | Riparian Score | Confinement Score | Water Score | Conf. + Rip. + Water |
|-----------------------|------------------|--------------------|-----------------|---------------|------------|----------|-----------------|----------------|-------------------|-------------|----------------------|
| East Fork Scott River | EastForkScott_1 | Yes | Yes | 2 | 0 | 0.6 | 0.0062 | 2 | 4 | 0 | 6 |
| East Fork Scott River | EastForkScott_2 | Yes | Yes | 2 | 0.6 | 1.1 | 0.0095 | 2 | 4 | 0 | 6 |
| East Fork Scott River | EastForkScott_3 | Yes | Yes | 2 | 1.1 | 1.4 | 0.0096 | 2 | 3 | 0 | 5 |
| East Fork Scott River | EastForkScott_4 | Yes | Yes | 2 | 1.4 | 3.8 | 0.0103 | 2 | 2 | 0 | 4 |
| East Fork Scott River | EastForkScott_5 | Yes | Yes | 2 | 3.8 | 4.9 | 0.012 | 2 | 2 | 0 | 4 |
| East Fork Scott River | EastForkScott_6 | Yes | Yes | 2 | 4.9 | 5.3 | 0.0126 | 2 | 3 | 0 | 5 |
| East Fork Scott River | EastForkScott_7 | Yes | Yes | 2 | 5.3 | 6.1 | 0.011 | 2 | 4 | 0 | 6 |
| East Fork Scott River | EastForkScott_8 | Yes | Yes | 2 | 6.1 | 7.4 | 0.0165 | 2 | 4 | 0 | 6 |
| East Fork Scott River | EastForkScott_9 | Yes | Yes | 2 | 7.4 | 7.5 | 0.0399 | 2 | 4 | 0 | 6 |
| East Fork Scott River | EastForkScott_10 | Yes | Yes | 2 | 7.5 | 8.5 | 0.0194 | 2 | 4 | 0 | 6 |
| East Fork Scott River | EastForkScott_11 | Yes | Yes | 2 | 8.5 | 9.5 | 0.0126 | 2 | 3 | 0 | 5 |
| East Fork Scott River | EastForkScott_12 | Yes | Yes | 2 | 9.5 | 10 | 0.0109 | 3 | 3 | 0 | 6 |
| East Fork Scott River | EastForkScott_13 | Yes | Yes | 2 | 10 | 10.2 | 0.0045 | 4 | 4 | 0 | 8 |
| East Fork Scott River | EastForkScott_14 | Yes | Yes | 2 | 10.2 | 10.3 | 0.0105 | 4 | 4 | 0 | 8 |
| East Fork Scott River | EastForkScott_15 | Yes | Yes | 2 | 10.3 | 11.7 | 0.01 | 3 | 2 | 0 | 5 |
| East Fork Scott River | EastForkScott_16 | Yes | Yes | 2 | 11.7 | 13.7 | 0.0121 | 4 | 3 | 0 | 7 |
| East Fork Scott River | EastForkScott_17 | Yes | Yes | 2 | 13.7 | 15.1 | 0.0129 | 4 | 2 | 0 | 6 |
| East Fork Scott River | EastForkScott_18 | Yes | Yes | 2 | 15.1 | 16.5 | 0.0149 | 3 | 2 | 0 | 5 |
| East Fork Scott River | EastForkScott_19 | Yes | Yes | 2 | 16.5 | 17 | 0.0158 | 3 | 3 | 0 | 6 |
| East Fork Scott River | EastForkScott_20 | Yes | Yes | 2 | 17 | 18.9 | 0.0164 | 3 | 3 | 0 | 6 |
| East Fork Scott River | EastForkScott_21 | Yes | No | 2 | 18.9 | 19.5 | 0.0218 | 3 | 2 | 0 | 5 |
| East Fork Scott River | EastForkScott_22 | Yes | No | 2 | 19.5 | 20.3 | 0.0223 | 3 | 3 | 0 | 6 |
| East Fork Scott River | EastForkScott_23 | Yes | No | 2 | 20.3 | 21.8 | 0.0253 | 3 | 3 | 0 | 6 |

Etna Creek - Reach 1 - 2 - Hillshade and Inundation Model

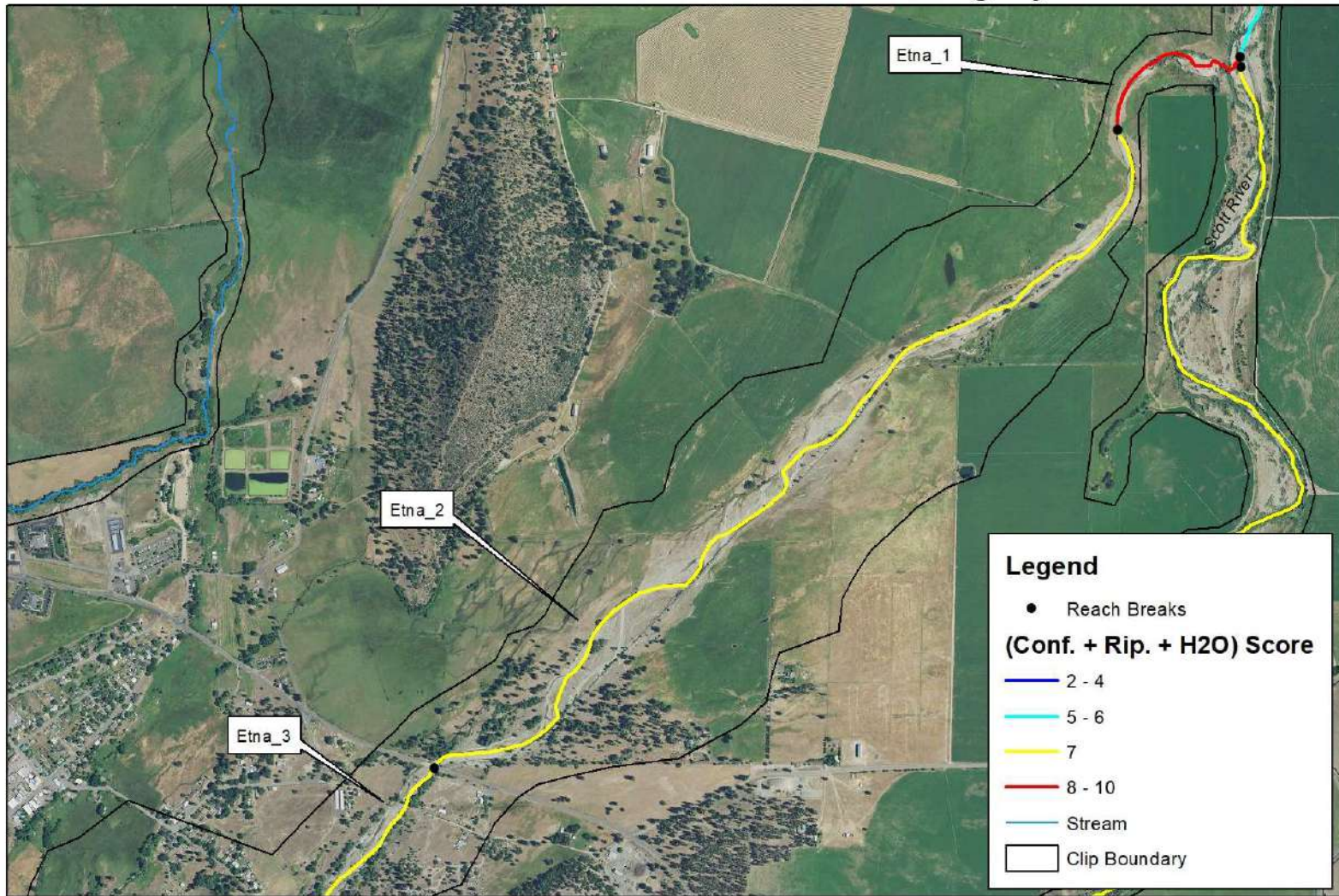


E. Yokel - 9/20/2018



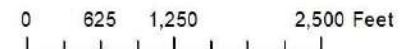
0 625 1,250 2,500 Feet

Etna Creek - Reach 1 - 2 - Orthoimagery

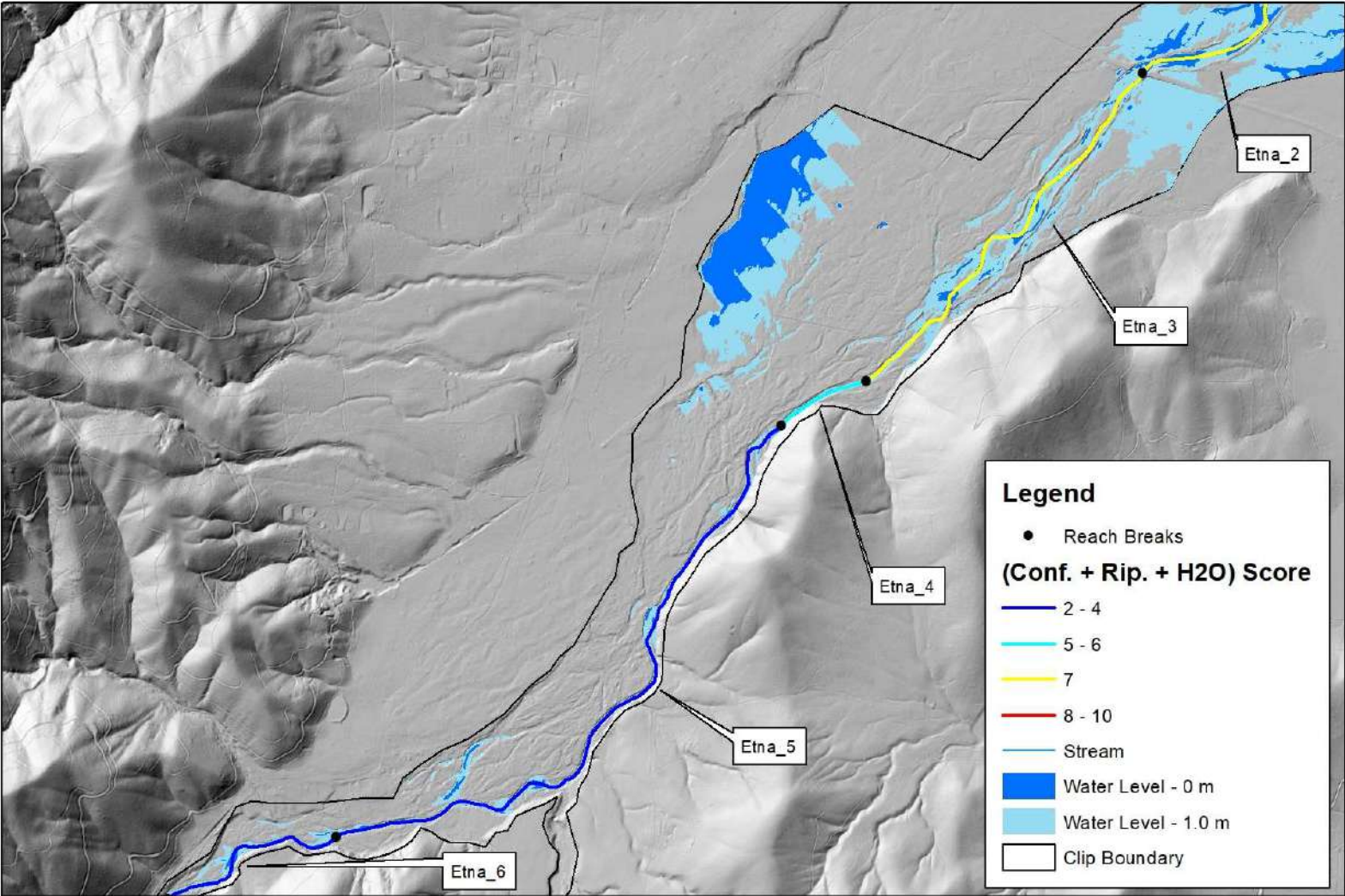


Orthoimagery - NAIP 2016

E. Yokel - 9/20/2018



Etna Creek - Reach 2 - 5 - Hillshade and Inundation Model

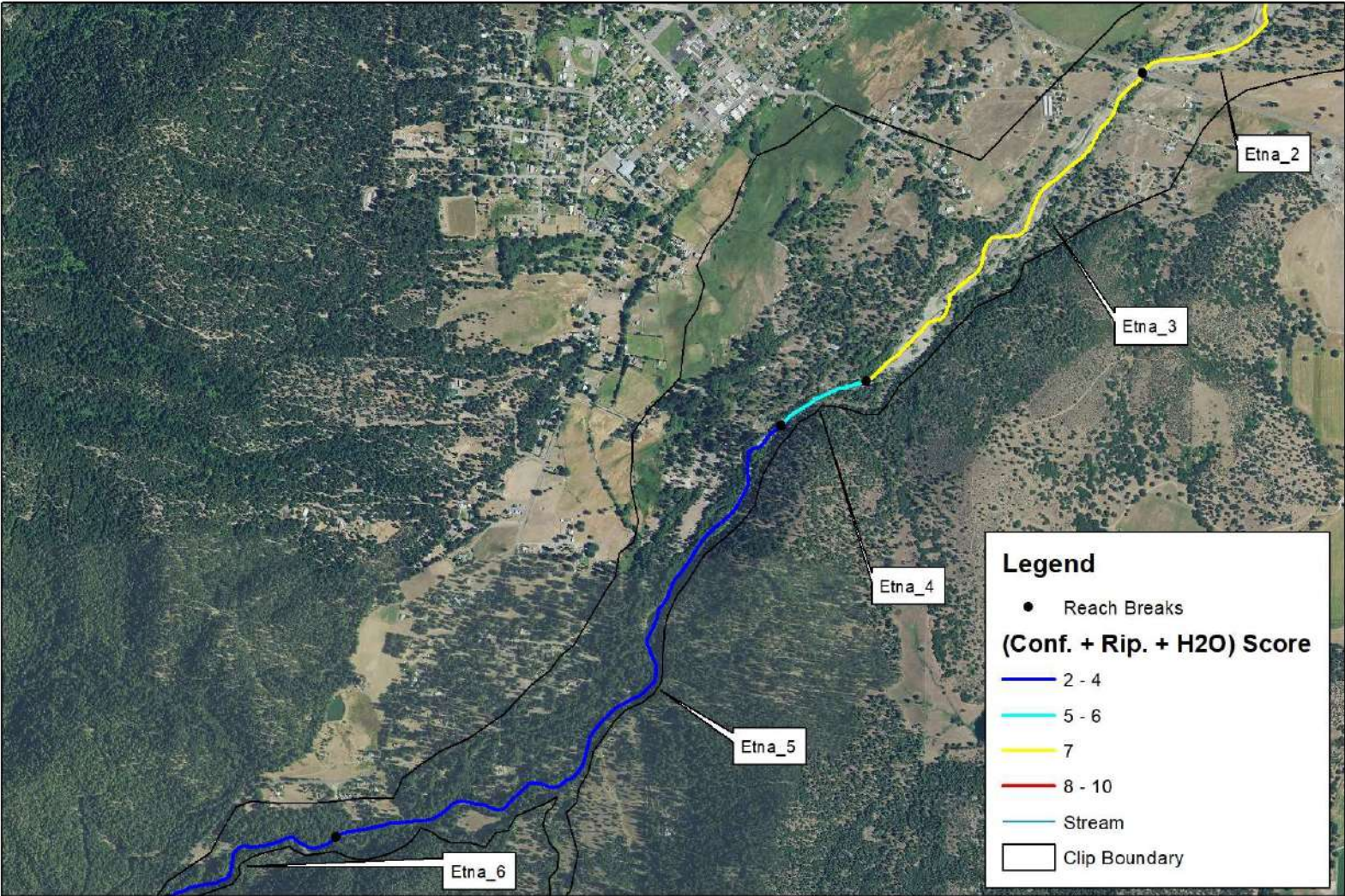


E. Yokel - 9/20/2018

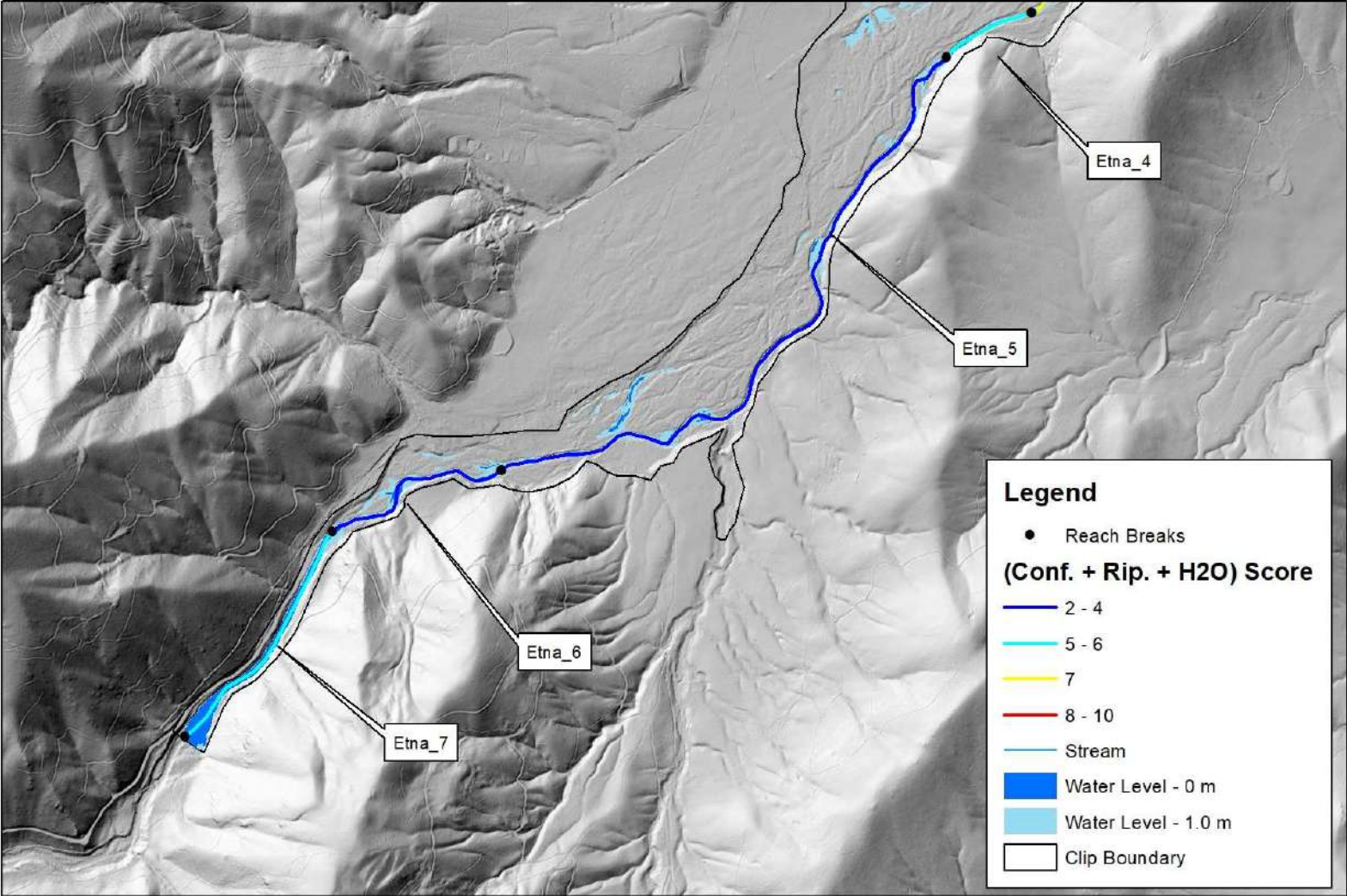


0 625 1,250 2,500 Feet

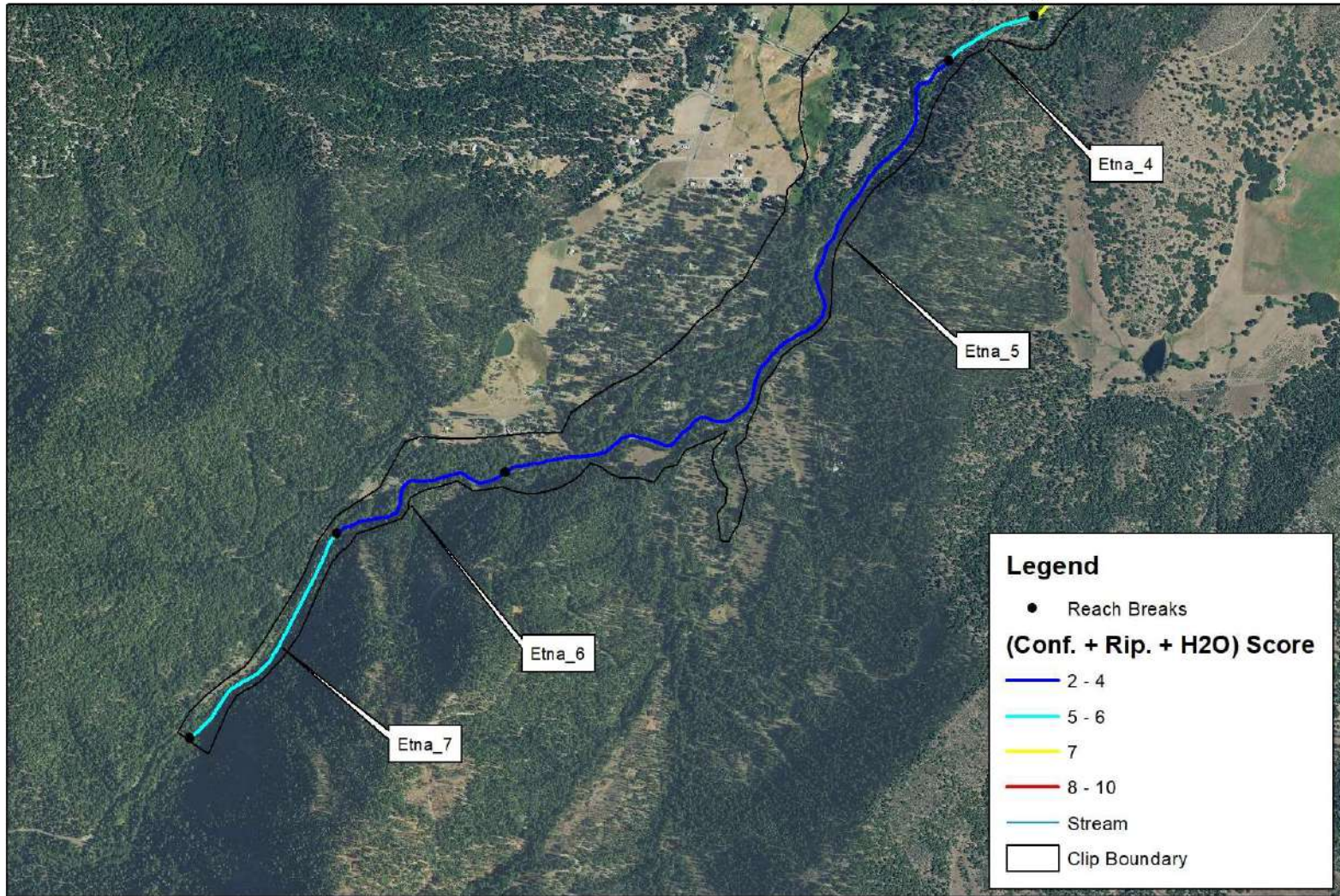
Etna Creek - Reach 2 - 5 - Hillshade and Inundation Model



Etna Creek - Reach 4 - 7 - Hillshade and Inundation Model

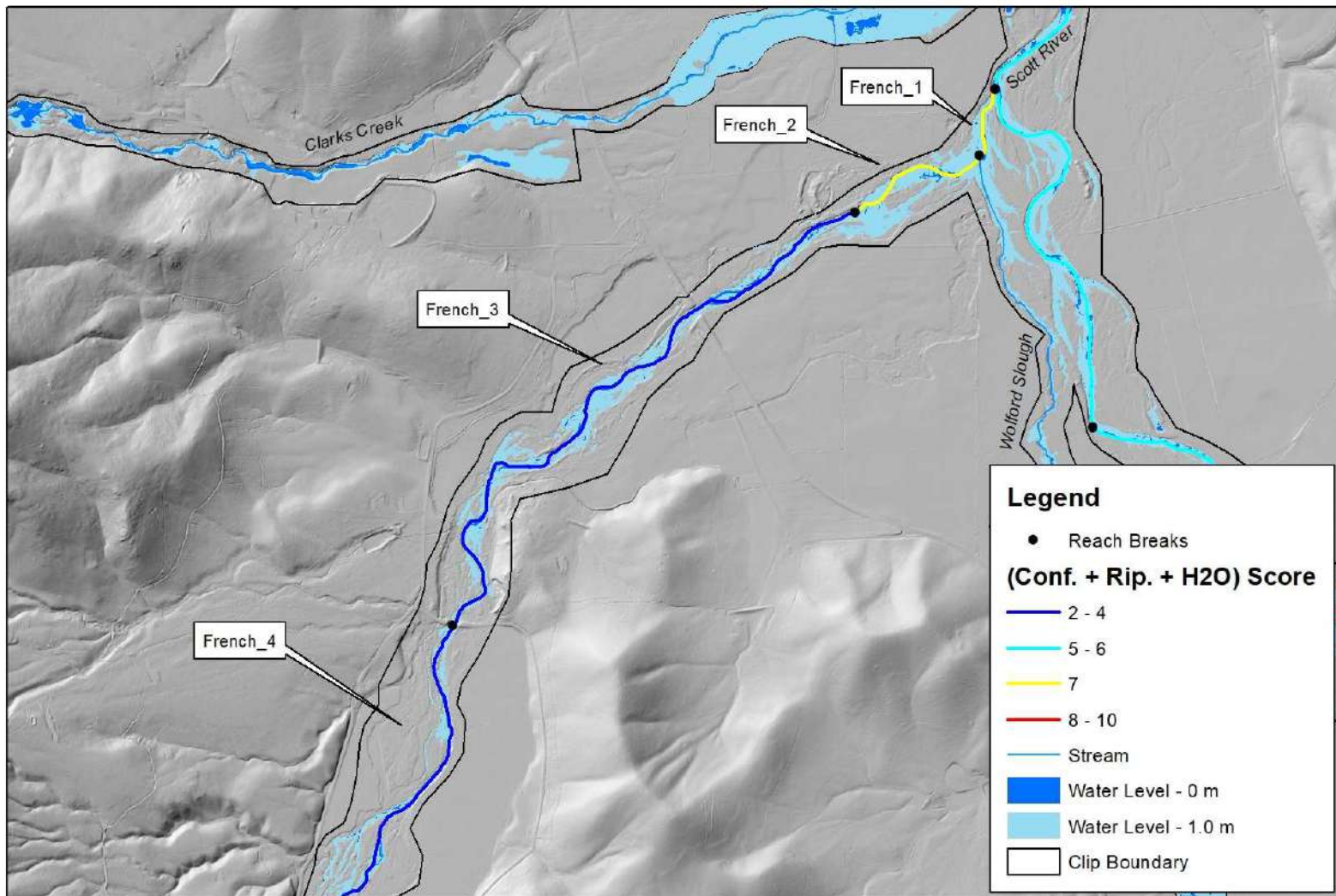


Etna Creek - Reach 4 - 7 - Orthoimagery

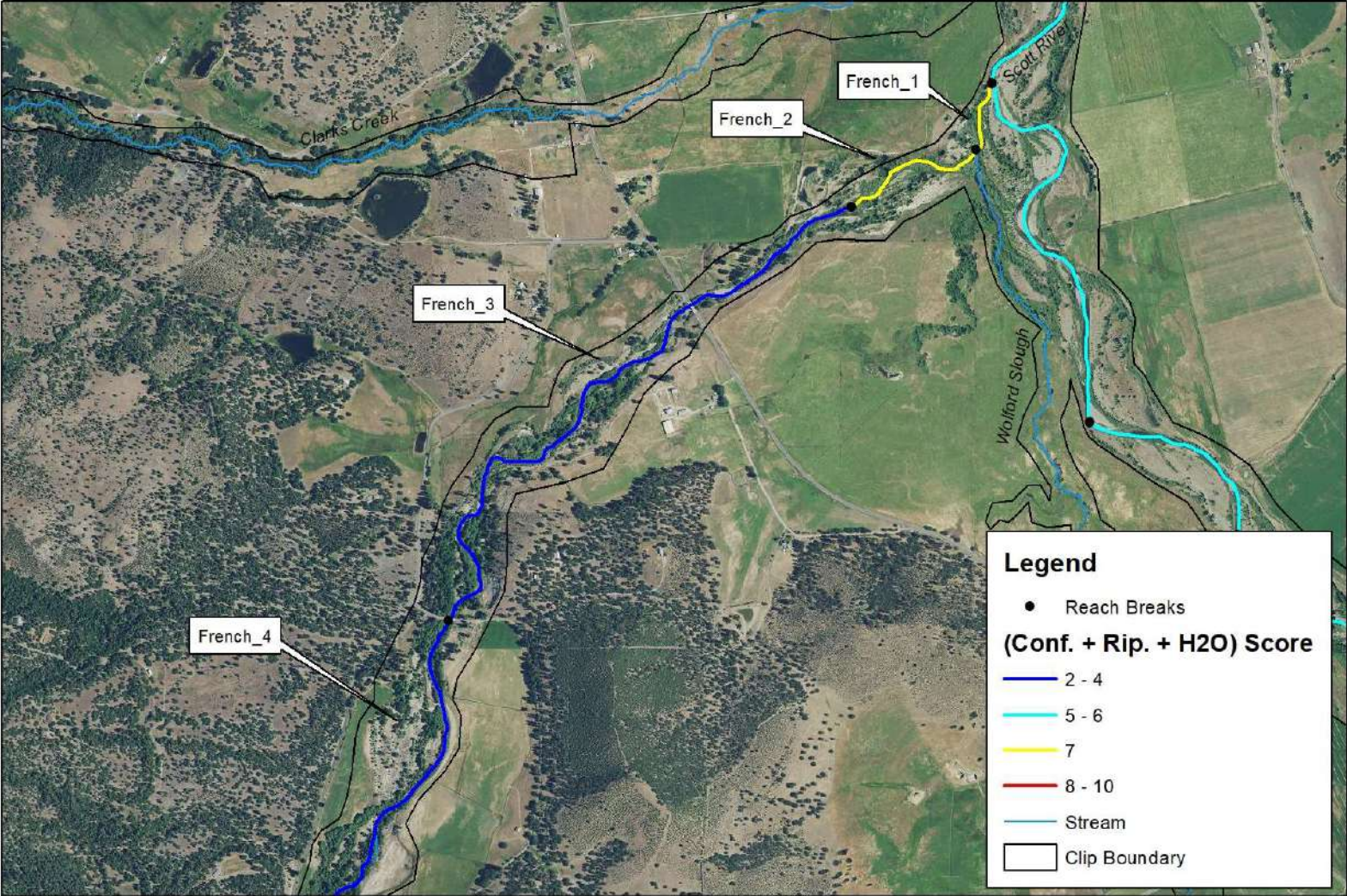


| Stream | Reach_ID | Water at Base Flow | Coho Documented | Planning Tier | RKM - From | RKM - To | Stream Gradient | Riparian Score | Confinement Score | Water Score | Conf. + Rip. + Water |
|------------|----------|--------------------|-----------------|---------------|------------|----------|-----------------|----------------|-------------------|-------------|----------------------|
| Etna Creek | Etna_1 | No | Yes | 2 | 0 | 0.6 | 0.004 | 4 | 2 | 2 | 8 |
| Etna Creek | Etna_2 | No | Yes | 2 | 0.6 | 3.7 | 0.0088 | 4 | 1 | 2 | 7 |
| Etna Creek | Etna_3 | No | Yes | 2 | 3.7 | 5 | 0.0159 | 3 | 2 | 2 | 7 |
| Etna Creek | Etna_4 | Yes | Yes | 2 | 5 | 5.3 | 0.0141 | 2 | 4 | 0 | 6 |
| Etna Creek | Etna_5 | Yes | Yes | 2 | 5.3 | 7.4 | 0.0188 | 1 | 3 | 0 | 4 |
| Etna Creek | Etna_6 | Yes | Yes | 2 | 7.4 | 8.1 | 0.0246 | 1 | 3 | 0 | 4 |
| Etna Creek | Etna_7 | Yes | Yes | 2 | 8.1 | 8.8 | 0.0242 | 1 | 4 | 0 | 5 |

French Creek - Reach 1 - 3 - Hillshade and Inundation Model

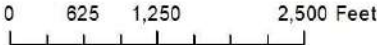


French Creek - Reach 1 - 3 - Orthoimagery

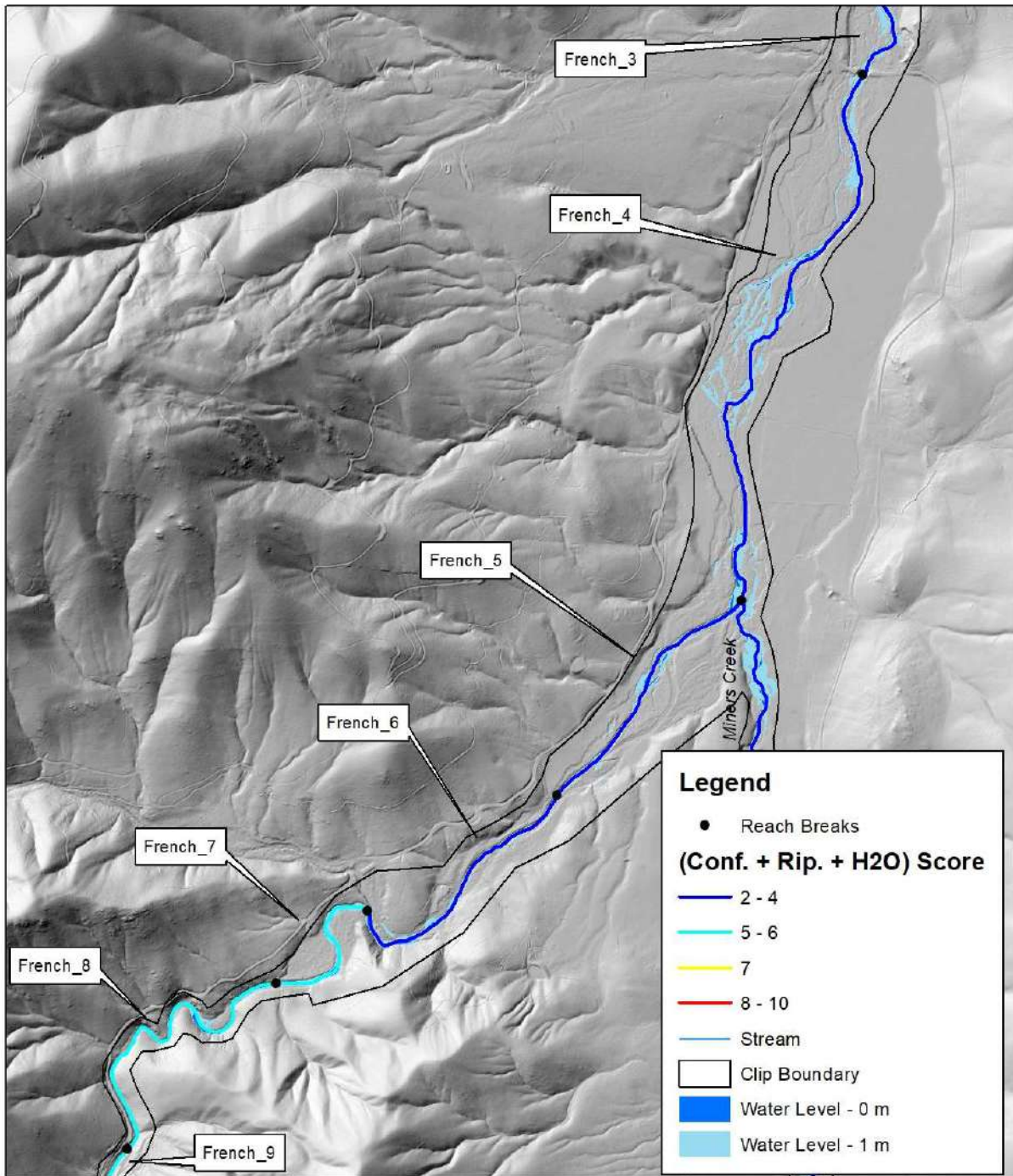


Orthoimagery - NAIP 2016

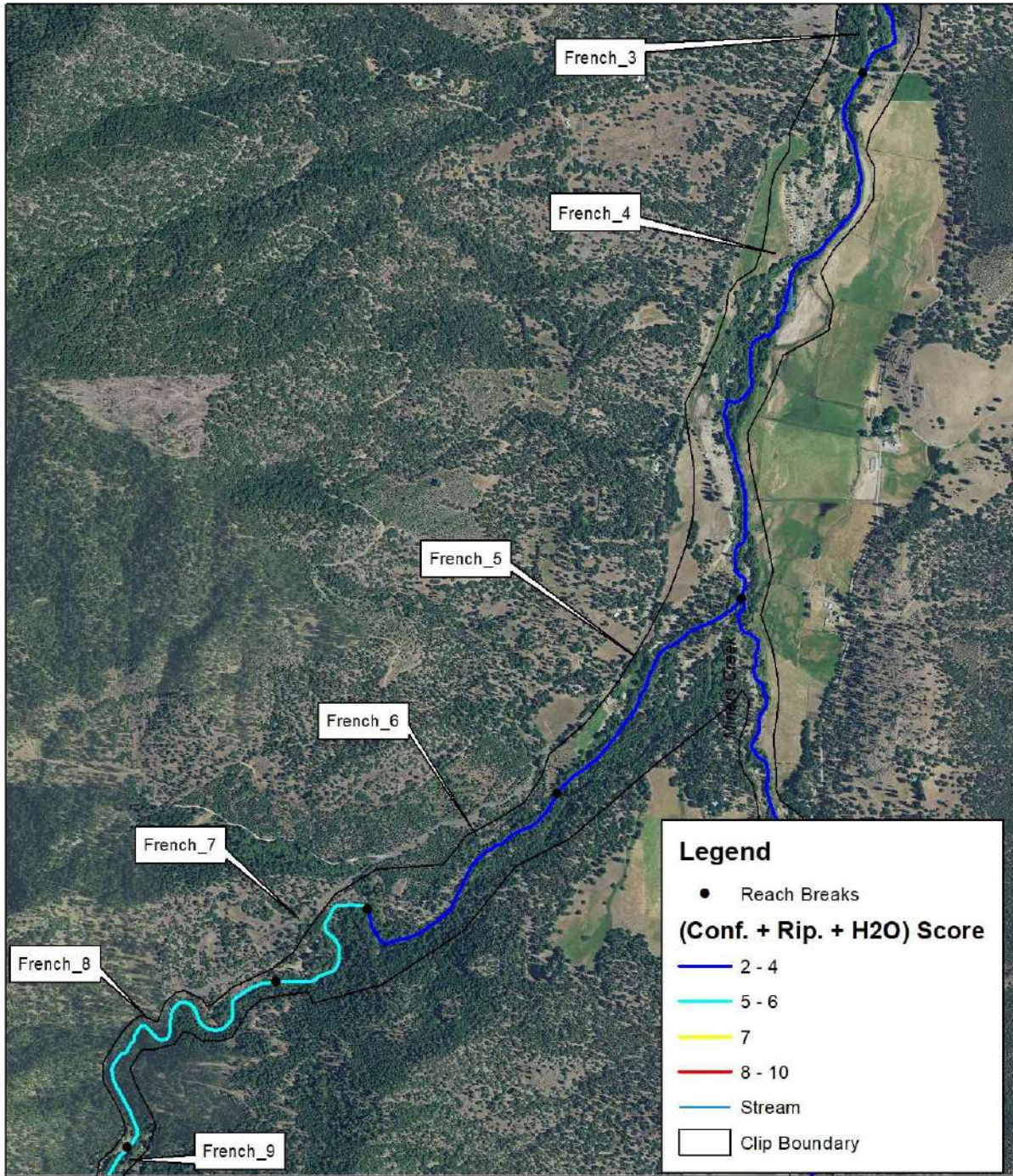
E. Yokel - 9/20/2018



French Creek - Reach 4-8 - Hillshade and Inundation Model



French Creek - Reach 4-8 - Orthoimagery



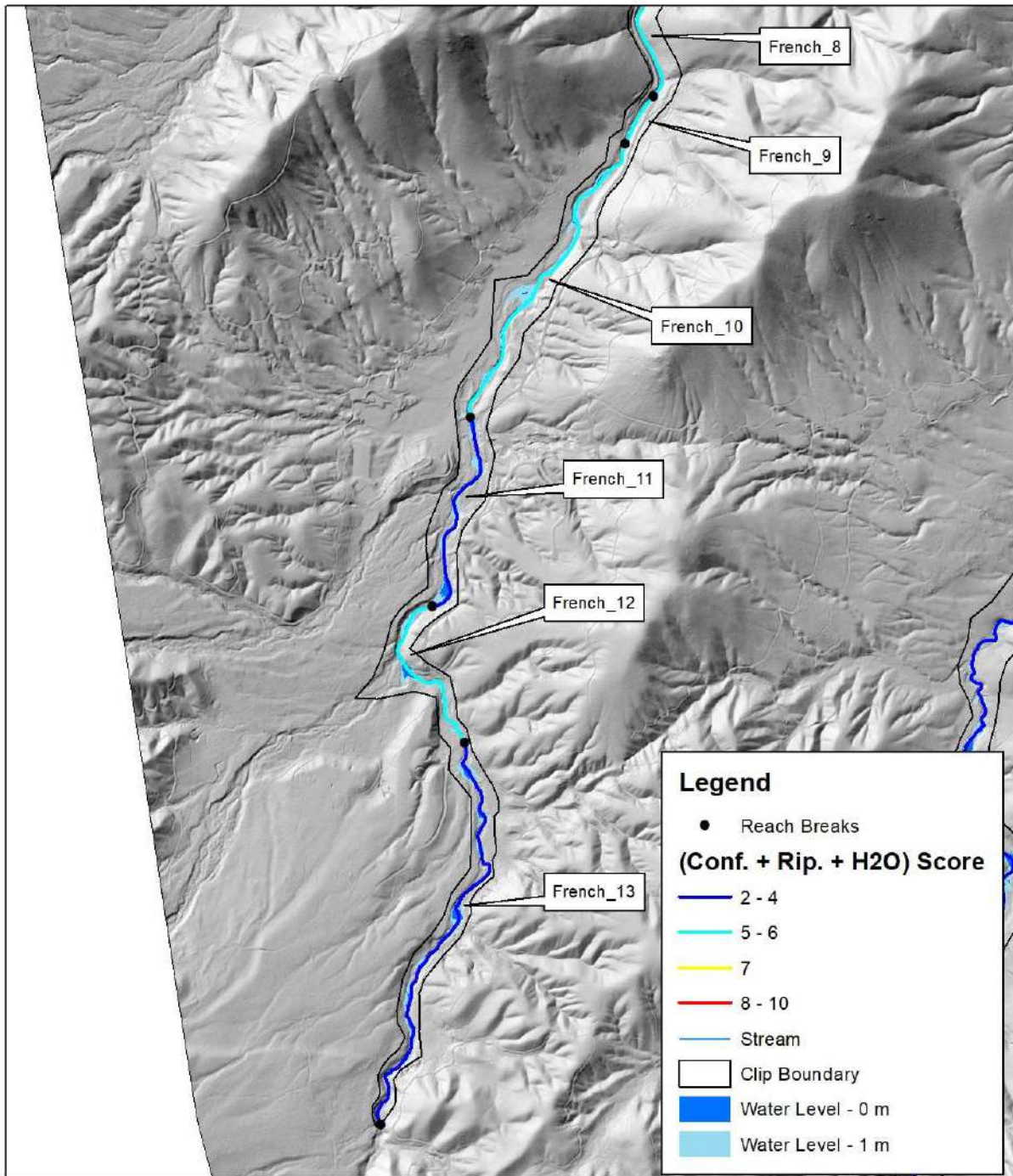
Orthoimagery - NAIP 2016

E. Yokel - 9/20/2018

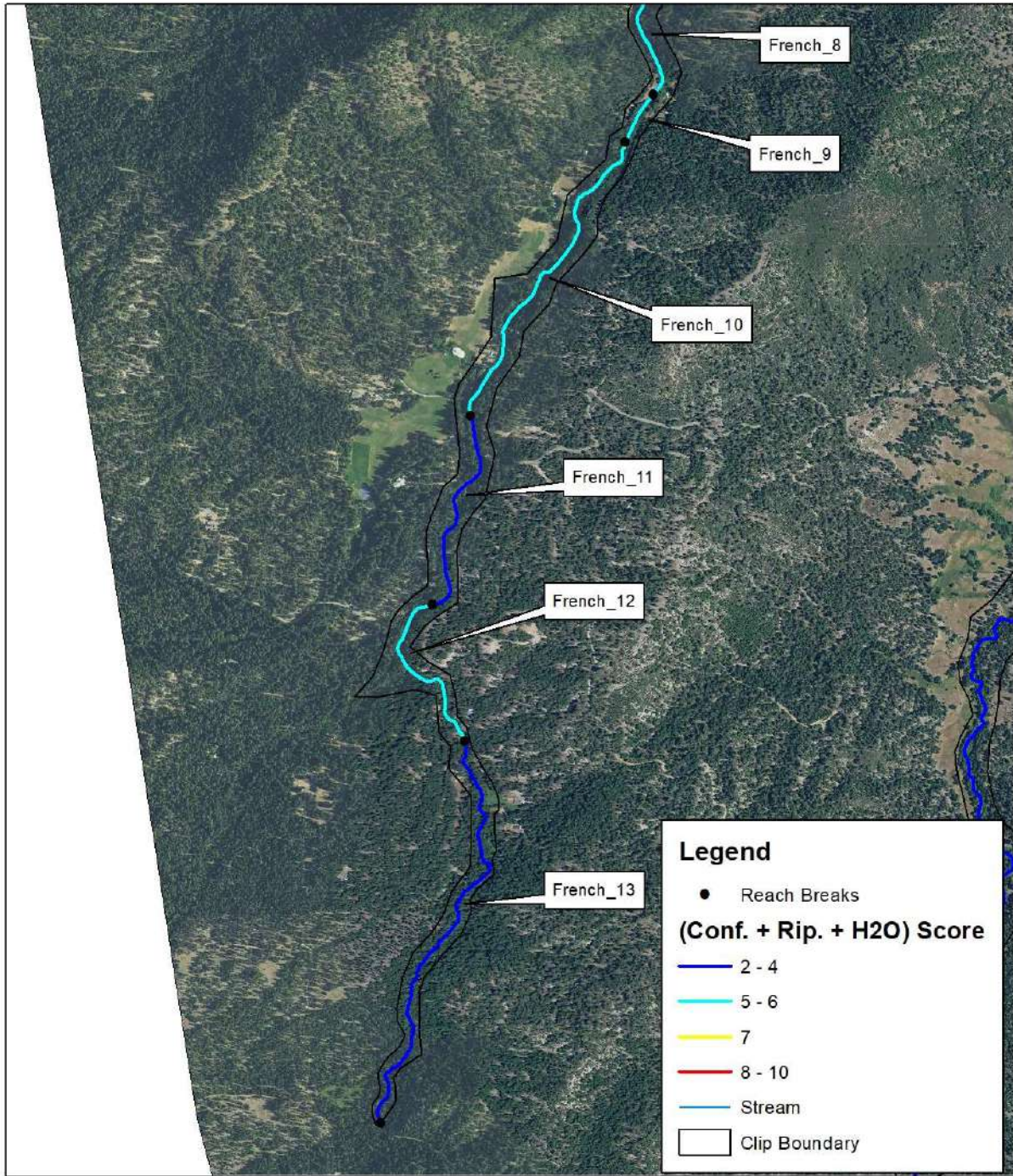


0 625 1,250 2,500 Feet

French Creek - Reach 9 - 13 - Hillshade and Inundation Model



French Creek - Reach 9 - 13 - Orthoimagery



Orthoimagery - NAIP 2016

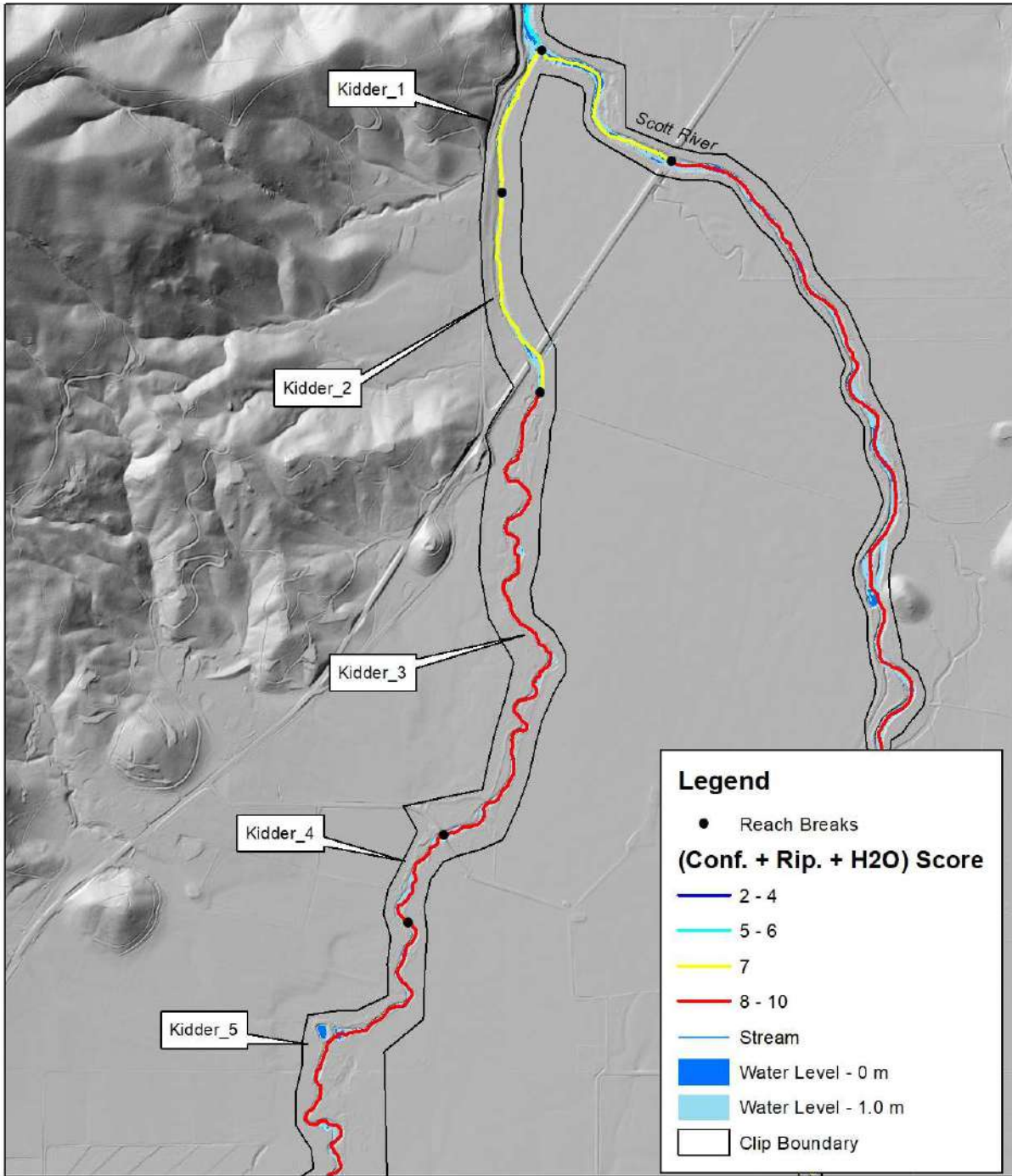
E. Yokel - 9/20/2018



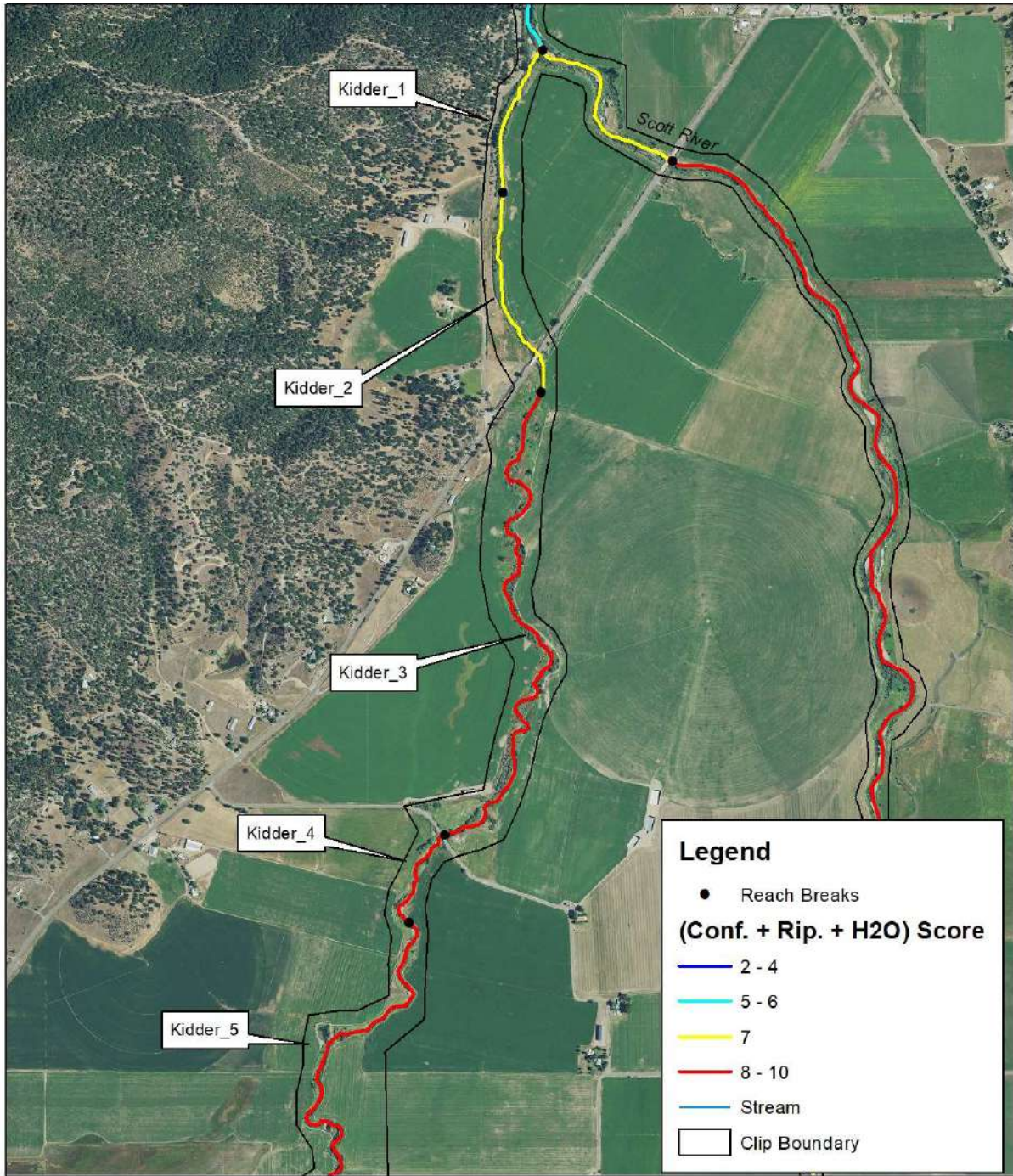
0 625 1,250 2,500 Feet

| Stream | Reach_ID | Water at Base Flow | Coho Documented | Planning Tier | RKM - From | RKM - To | Stream Gradient | Riparian Score | Confinement Score | Water Score | Conf. + Rip. + Water |
|--------------|-----------|--------------------|-----------------|---------------|------------|----------|-----------------|----------------|-------------------|-------------|----------------------|
| French Creek | French_1 | No | Yes | 1 | 0 | 0.2 | 0.0069 | 3 | 2 | 2 | 7 |
| French Creek | French_2 | No | Yes | 1 | 0.2 | 0.7 | 0.0061 | 3 | 2 | 2 | 7 |
| French Creek | French_3 | Yes | Yes | 1 | 0.7 | 2.8 | 0.0064 | 2 | 2 | 0 | 4 |
| French Creek | French_4 | Yes | Yes | 1 | 2.8 | 4.6 | 0.0093 | 2 | 1 | 0 | 3 |
| French Creek | French_5 | Yes | Yes | 1 | 4.6 | 5.5 | 0.016 | 1 | 3 | 0 | 4 |
| French Creek | French_6 | Yes | Yes | 1 | 5.5 | 6.3 | 0.023 | 1 | 3 | 0 | 4 |
| French Creek | French_7 | Yes | Yes | 1 | 6.3 | 6.8 | 0.0144 | 1 | 4 | 0 | 5 |
| French Creek | French_8 | Yes | Yes | 1 | 6.8 | 7.9 | 0.0244 | 1 | 4 | 0 | 5 |
| French Creek | French_9 | Yes | Yes | 1 | 7.9 | 8.1 | 0.0218 | 1 | 4 | 0 | 5 |
| French Creek | French_10 | Yes | Yes | 1 | 8.1 | 9.1 | 0.0255 | 1 | 4 | 0 | 5 |
| French Creek | French_11 | Yes | Yes | 1 | 9.1 | 9.8 | 0.0313 | 1 | 3 | 0 | 4 |
| French Creek | French_12 | Yes | Yes | 1 | 9.8 | 10.4 | 0.0366 | 1 | 4 | 0 | 5 |
| French Creek | French_13 | Yes | No | 1 | 10.4 | 11.7 | 0.0479 | 1 | 3 | 0 | 4 |

Kidder Creek - Reach 1 - 4 - Hillshade and Inundation Model



Kidder Creek - Reach 1 - 4 - Orthoimagery



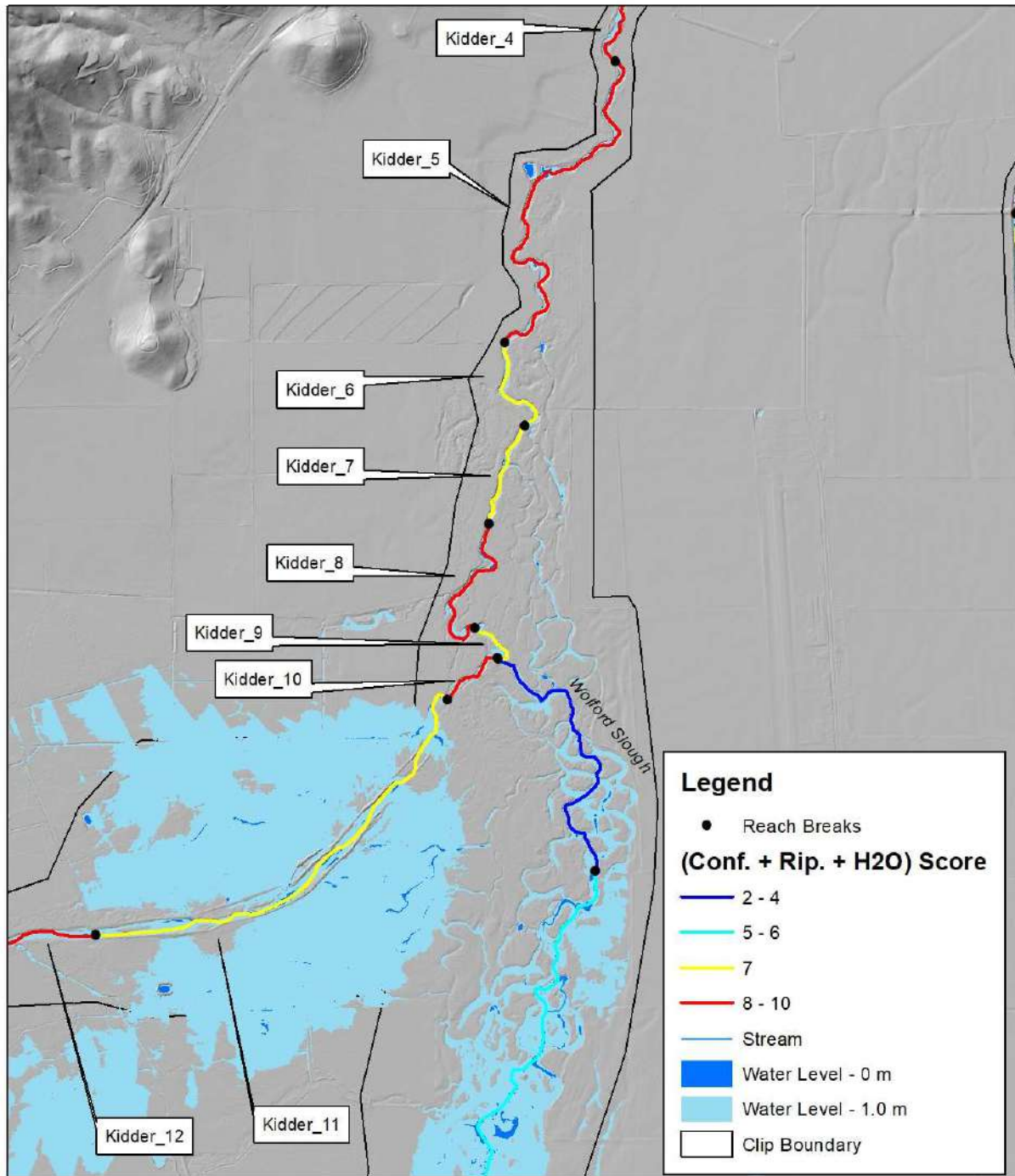
Orthoimagery - NAIP 2016

E. Yokel - 9/20/2018

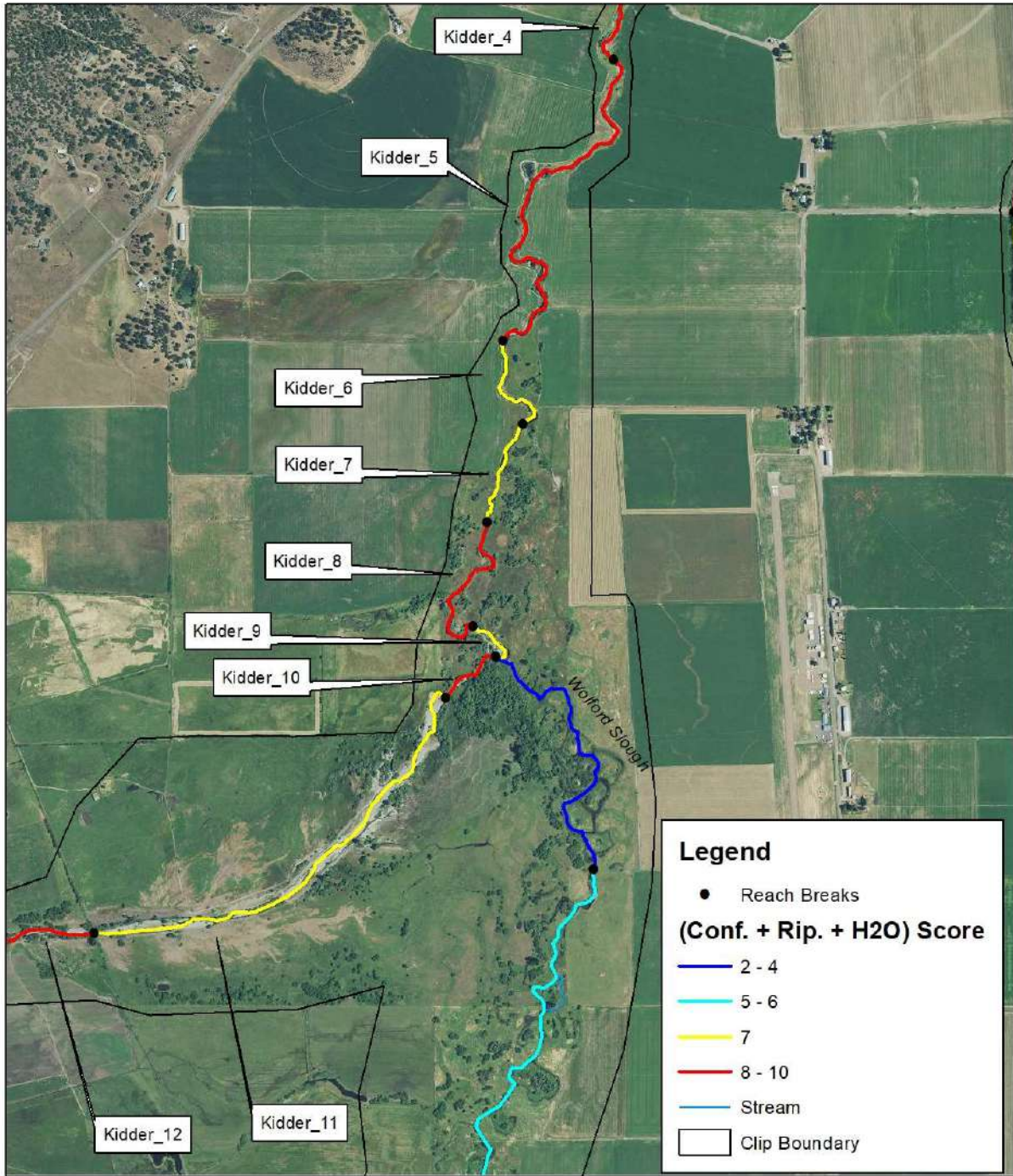


0 625 1,250 2,500 Feet

Kidder Creek - Reach 5 - 11 - Hillshade and Inundation Model




Kidder Creek - Reach 5 - 11 - Orthoimagery

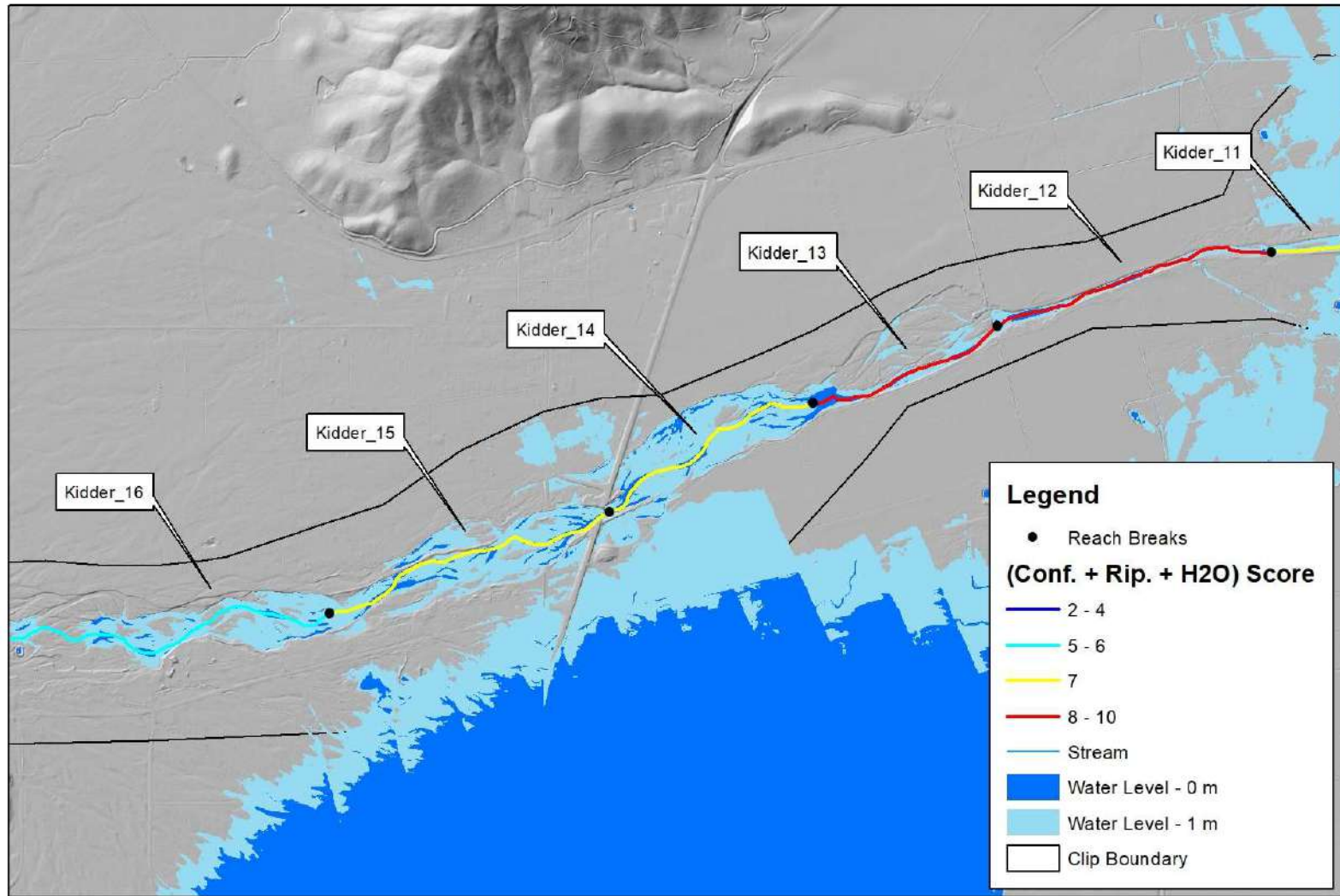


Orthoimagery - NAIP 2016

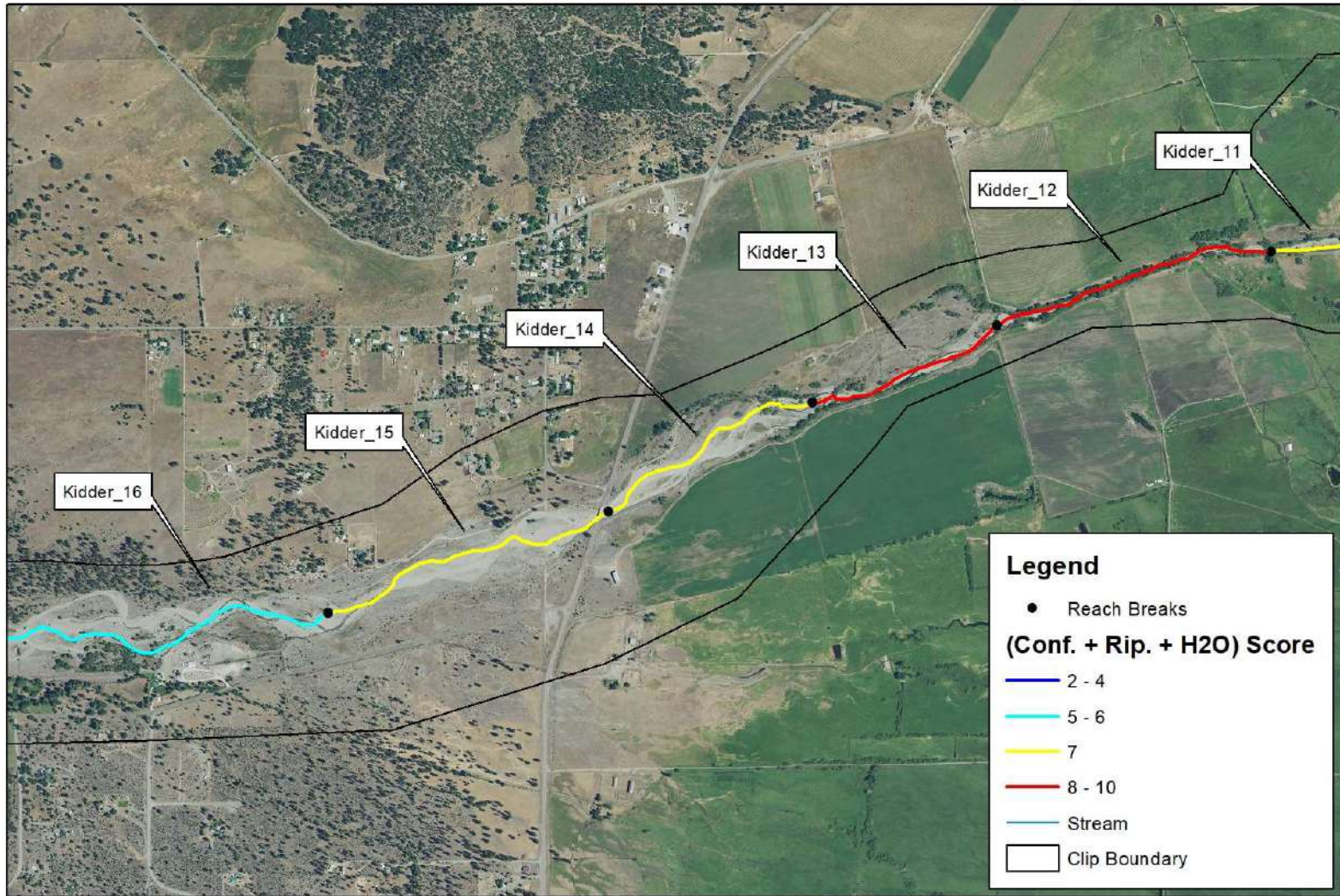
E. Yokel - 9/20/2018



Kidder Creek - Reach 12 - 15 - Hillshade and Inundation Model




Kidder Creek - Reach 12 - 15 - Orthoimagery

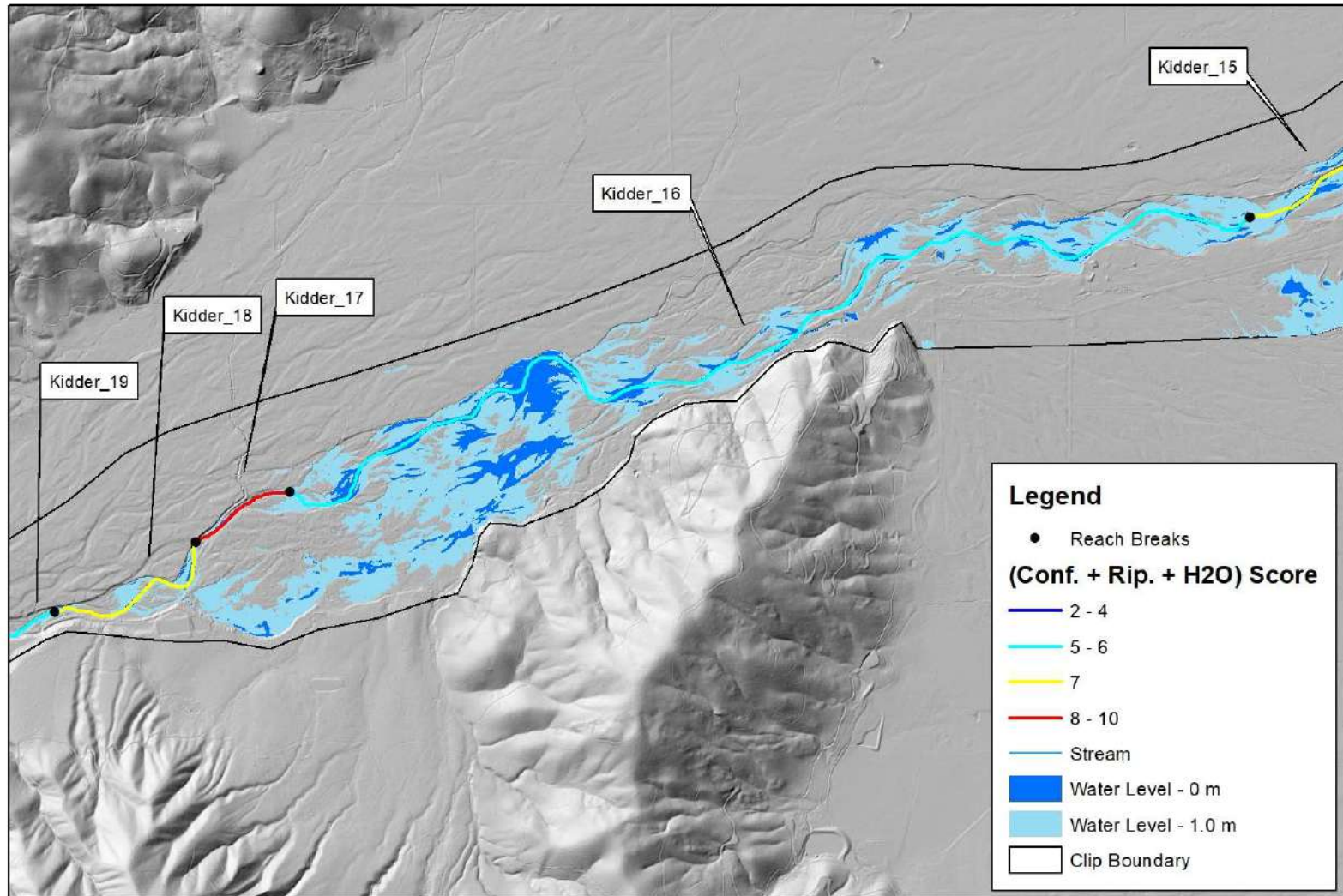


Orthoimagery - NAIP 2016

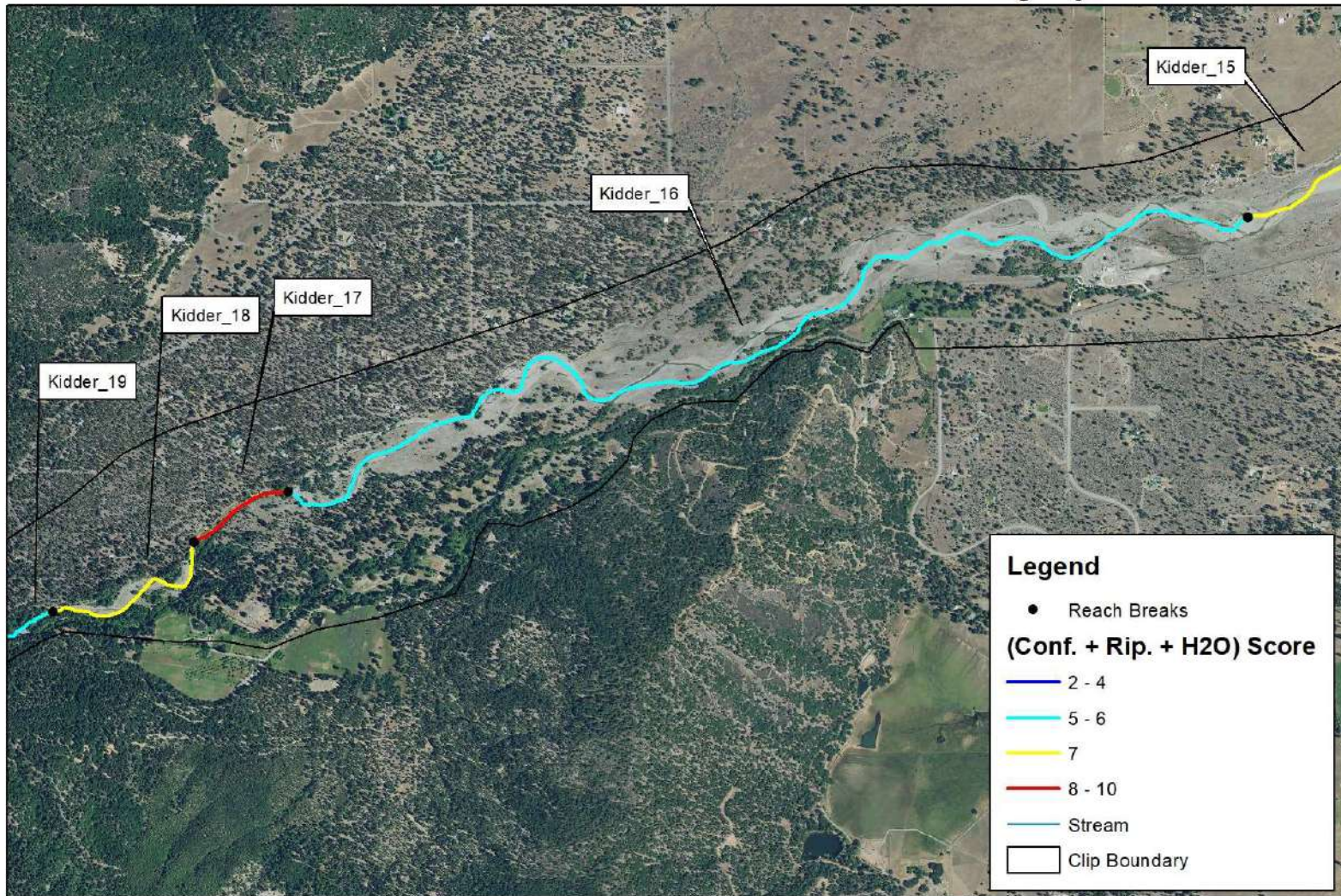
E. Yokel - 9/20/2018



Kidder Creek - Reach 16 - 18 - Hillshade and Inundation Model

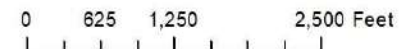


Kidder Creek - Reach 16 - 18 - Orthoimagery

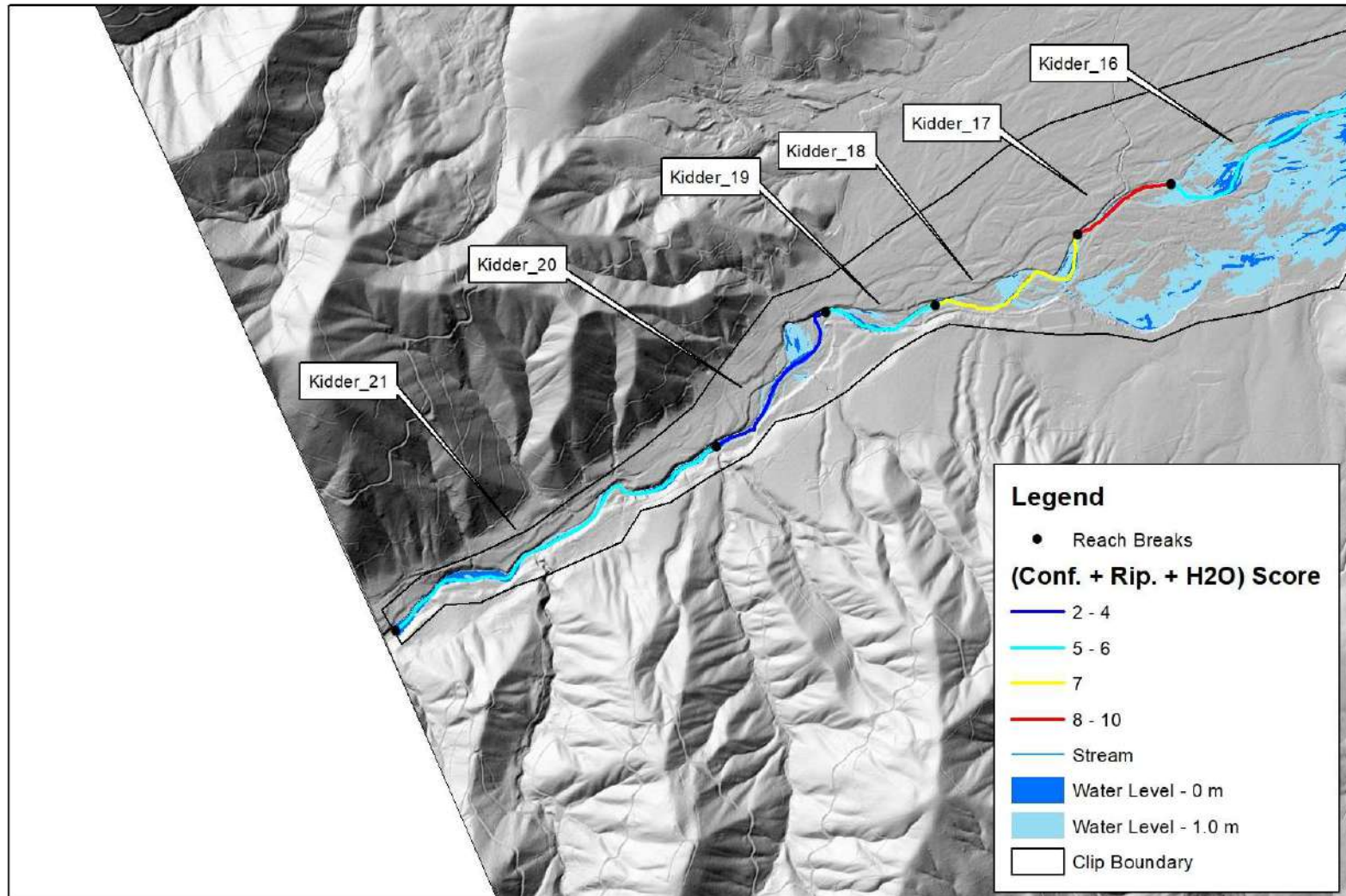


Orthoimagery - NAIP 2016

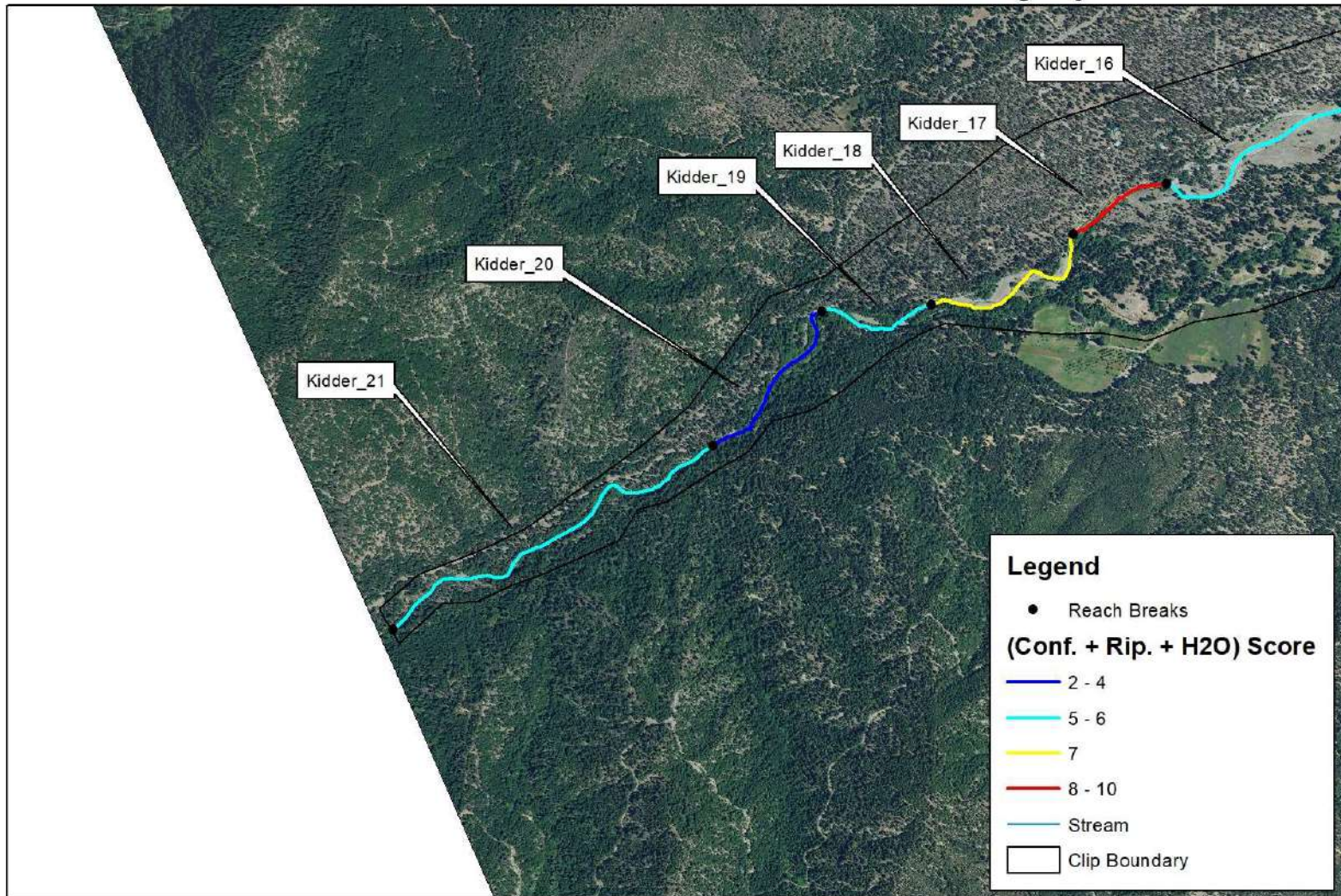
E. Yokel - 9/20/2018



Kidder Creek - Reach 17 - 21 - Hillshade and Inundation Model

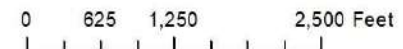


Kidder Creek - Reach 17 - 21 - Orthoimagery



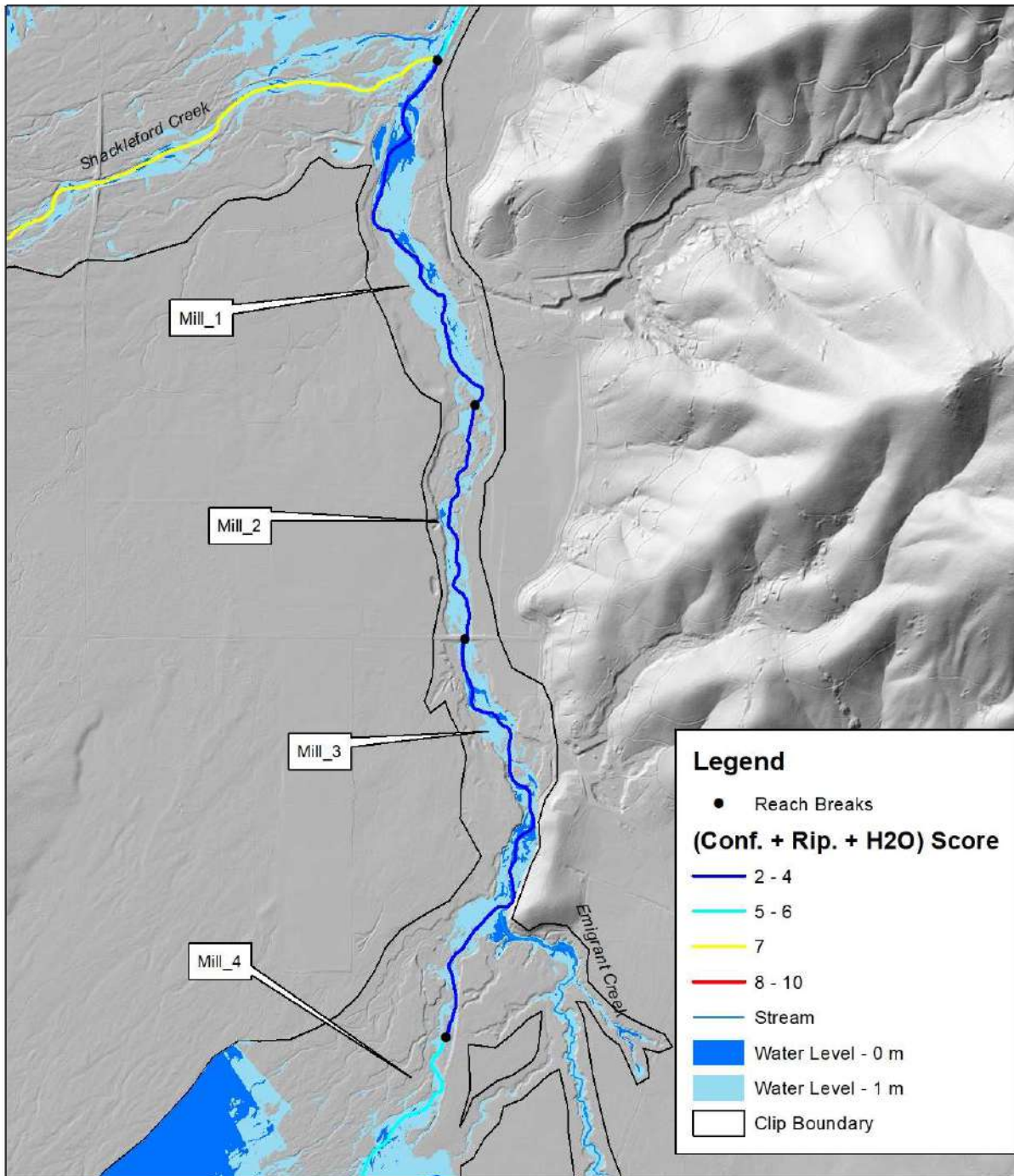
Orthoimagery - NAIP 2016

E. Yokel - 9/20/2018

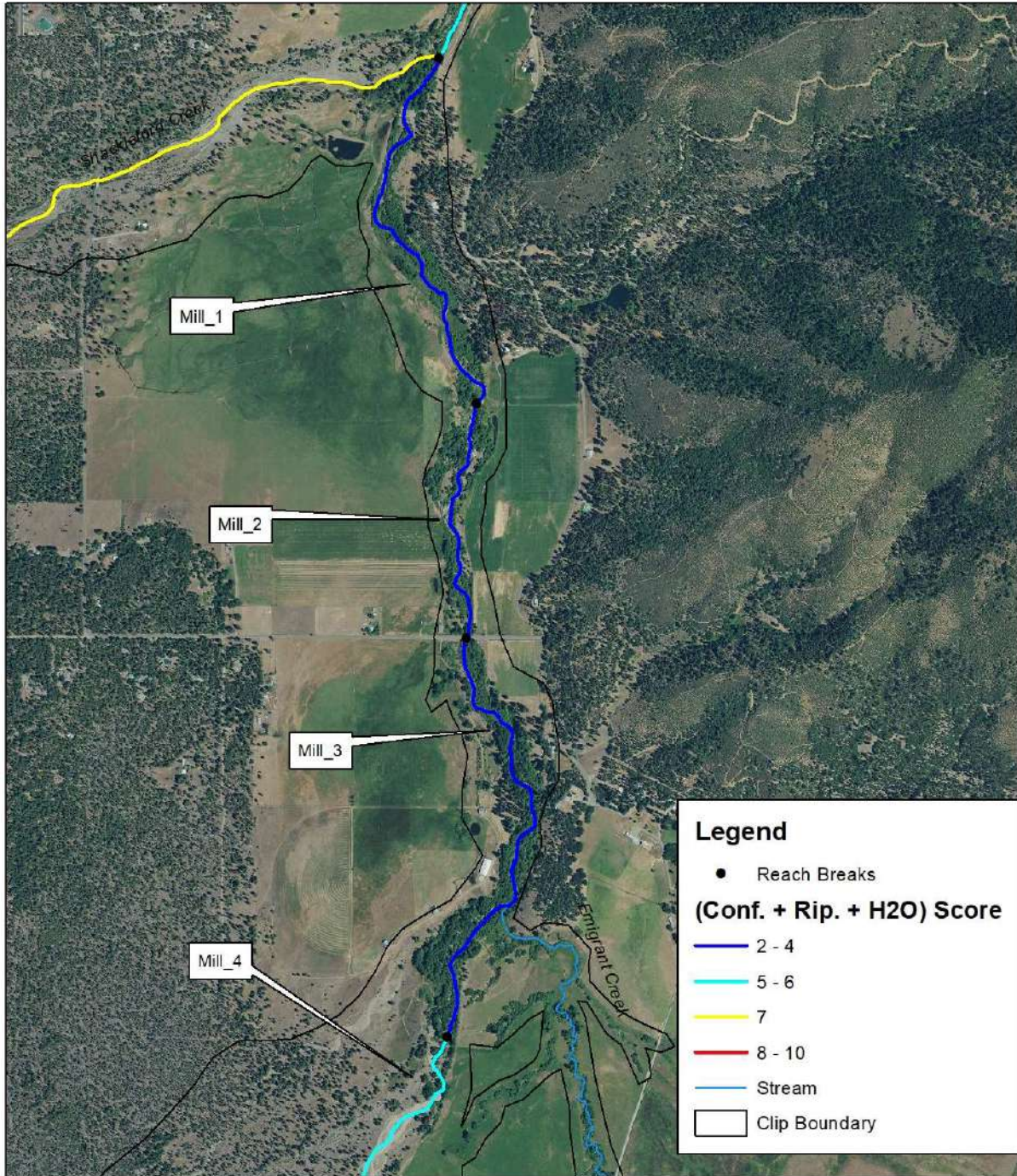


| Stream | Reach_ID | Water at Base Flow | Coho Documented | Planning Tier | RKM - From | RKM - To | Stream Gradient | Riparian Score | Confinement Score | Water Score | Conf. + Rip. + Water |
|--------------|-----------|--------------------|-----------------|---------------|------------|----------|-----------------|----------------|-------------------|-------------|----------------------|
| Kidder Creek | Kidder_1 | Yes | Yes | 2 | 0 | 0.5 | 0.0013 | 3 | 4 | 0 | 7 |
| Kidder Creek | Kidder_2 | Yes | Yes | 2 | 0.5 | 1.1 | 0.0017 | 4 | 3 | 0 | 7 |
| Kidder Creek | Kidder_3 | Yes | Yes | 2 | 1.1 | 3 | 0.0006 | 4 | 4 | 0 | 8 |
| Kidder Creek | Kidder_4 | Yes | Yes | 2 | 3 | 3.3 | 0.0011 | 4 | 4 | 0 | 8 |
| Kidder Creek | Kidder_5 | Yes | Yes | 2 | 3.3 | 4.6 | 0.0007 | 4 | 4 | 0 | 8 |
| Kidder Creek | Kidder_6 | Yes | Yes | 2 | 4.6 | 5 | 0.0021 | 3 | 4 | 0 | 7 |
| Kidder Creek | Kidder_7 | Yes | Yes | 2 | 5 | 5.3 | 0.0001 | 3 | 4 | 0 | 7 |
| Kidder Creek | Kidder_8 | Yes | Yes | 2 | 5.3 | 5.9 | 0.0017 | 4 | 4 | 0 | 8 |
| Kidder Creek | Kidder_9 | Yes | Yes | 2 | 5.9 | 6.1 | 0.0029 | 4 | 3 | 0 | 7 |
| Kidder Creek | Kidder_10 | No | Yes | 2 | 6.1 | 6.3 | 0.0046 | 2 | 4 | 2 | 8 |
| Kidder Creek | Kidder_11 | No | Yes | 2 | 6.3 | 7.8 | 0.0052 | 4 | 1 | 2 | 7 |
| Kidder Creek | Kidder_12 | No | Yes | 2 | 7.8 | 8.7 | 0.0045 | 4 | 4 | 2 | 10 |
| Kidder Creek | Kidder_13 | No | Yes | 2 | 8.7 | 9.3 | 0.008 | 4 | 3 | 2 | 9 |
| Kidder Creek | Kidder_14 | No | Yes | 2 | 9.3 | 10 | 0.0091 | 4 | 1 | 2 | 7 |
| Kidder Creek | Kidder_15 | No | Yes | 2 | 10 | 11 | 0.0101 | 3 | 2 | 2 | 7 |
| Kidder Creek | Kidder_16 | No | Yes | 2 | 11 | 14.5 | 0.0153 | 2 | 1 | 2 | 5 |
| Kidder Creek | Kidder_17 | No | Yes | 2 | 14.5 | 14.8 | 0.0123 | 2 | 4 | 2 | 8 |
| Kidder Creek | Kidder_18 | No | Yes | 2 | 14.8 | 15.4 | 0.0152 | 2 | 3 | 2 | 7 |
| Kidder Creek | Kidder_19 | No | Yes | 2 | 15.4 | 15.8 | 0.0138 | 1 | 3 | 2 | 6 |
| Kidder Creek | Kidder_20 | Yes | Yes | 2 | 15.8 | 16.4 | 0.013 | 1 | 3 | 0 | 4 |
| Kidder Creek | Kidder_21 | Yes | Yes | 2 | 16.4 | 17.5 | 0.0169 | 1 | 4 | 0 | 5 |

Mill Creek - Reach 1 - 3 - Hillshade and Inundation Model



Mill Creek - Reach 1 - 3 - Orthoimagery



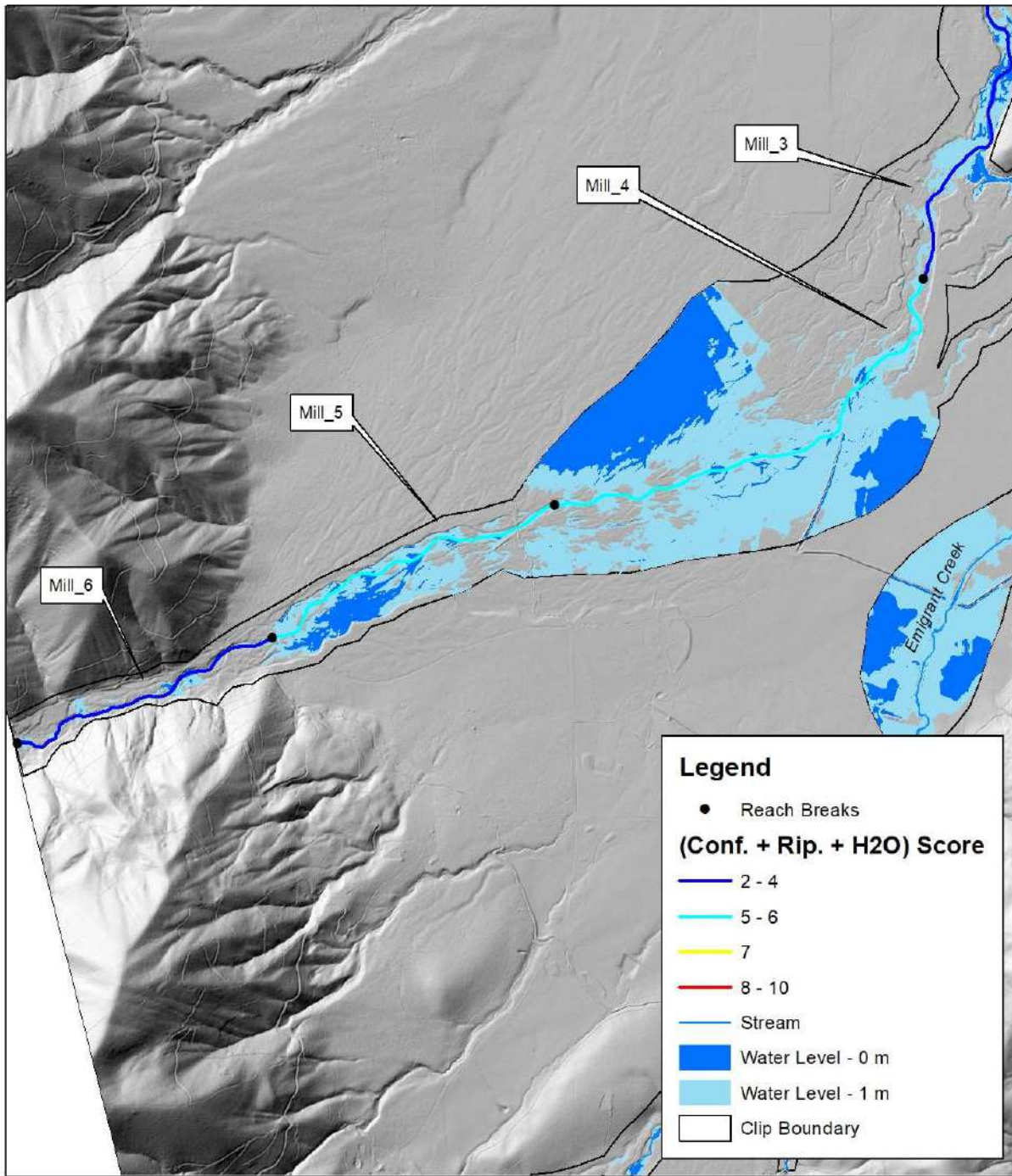
Orthoimagery - NAIP 2016

E. Yokel - 9/20/2018

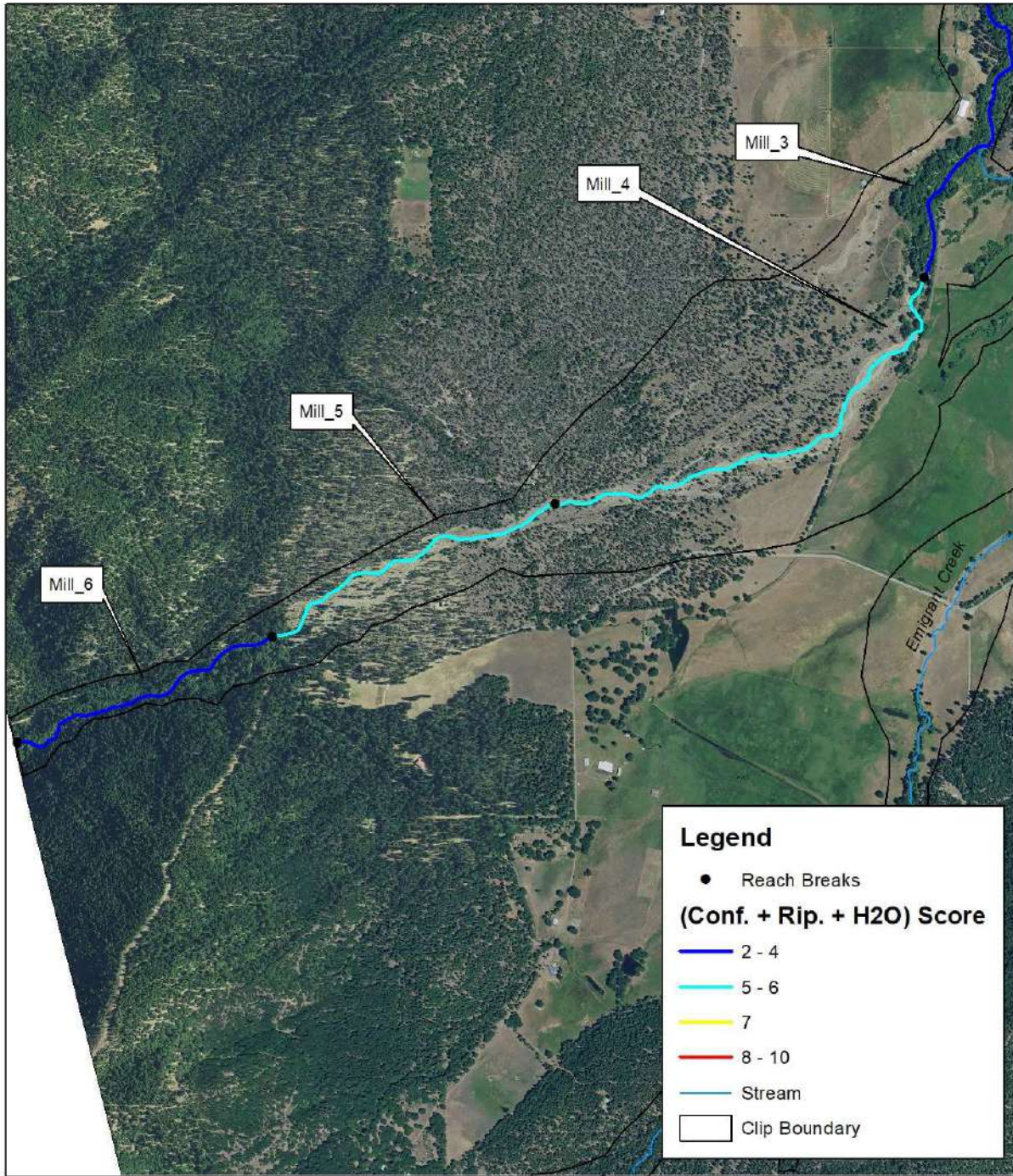


0 625 1,250 2,500 Feet

Mill Creek - Reach 4 - 6 - Hillshade and Inundation Model




Mill Creek - Reach 4 - 6 - Orthoimagery



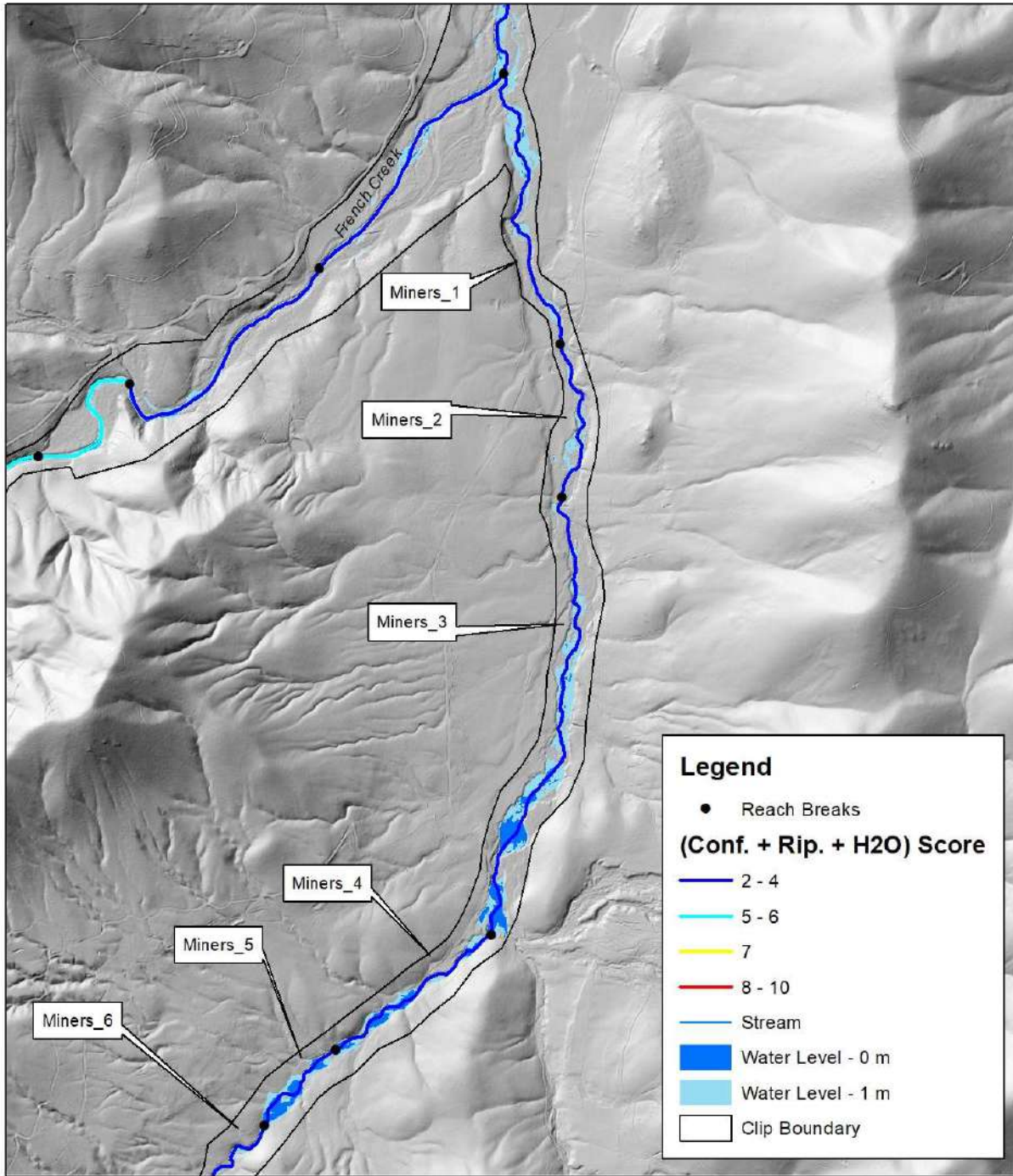
Orthoimagery - NAIP 2016

E. Yokel - 9/20/2018

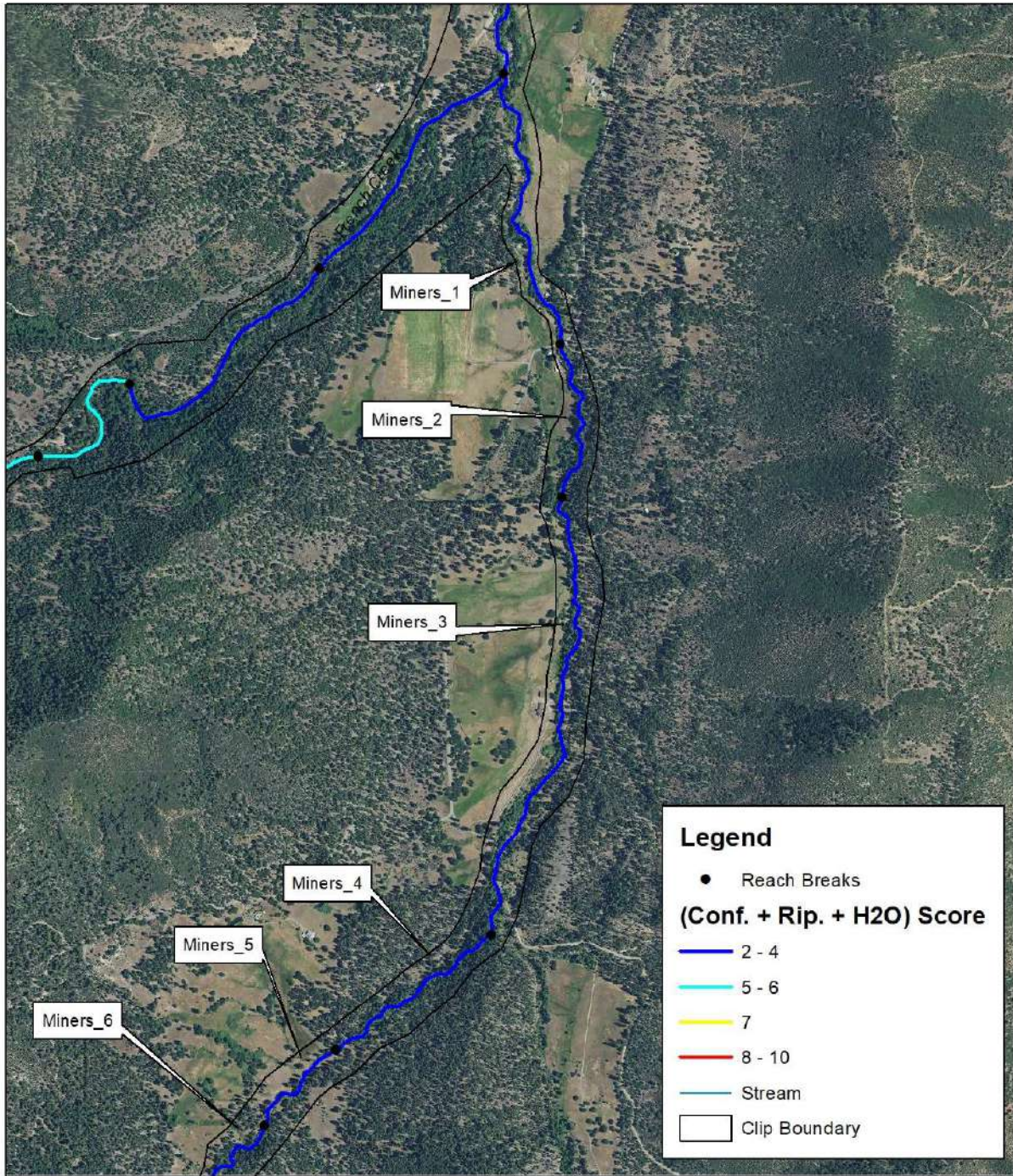


| Stream | Reach_ID | Water at Base Flow | Coho Documented | Planning Tier | RKM - From | RKM - To | Stream Gradient | Riparian Score | Confinement Score | Water Score | Conf. + Rip. + Water |
|------------|----------|--------------------|-----------------|---------------|------------|----------|-----------------|----------------|-------------------|-------------|----------------------|
| Mill Creek | Mill_1 | Yes | Yes | 1 | 0 | 1.3 | 0.0101 | 2 | 2 | 0 | 4 |
| Mill Creek | Mill_2 | Yes | Yes | 1 | 1.3 | 2.1 | 0.0105 | 2 | 2 | 0 | 4 |
| Mill Creek | Mill_3 | Yes | Yes | 1 | 2.1 | 3.5 | 0.0128 | 2 | 2 | 0 | 4 |
| Mill Creek | Mill_4 | No | Yes | 1 | 3.5 | 5.1 | 0.0192 | 3 | 1 | 2 | 6 |
| Mill Creek | Mill_5 | No | Yes | 1 | 5.1 | 6.1 | 0.0259 | 2 | 1 | 2 | 5 |
| Mill Creek | Mill_6 | Yes | Yes | 1 | 6.1 | 7 | 0.033 | 1 | 3 | 0 | 4 |

Miners Creek - Reach 1 - 5 - Hillshade and Inundation Model




Miners Creek - Reach 1 - 5 - Orthoimagery

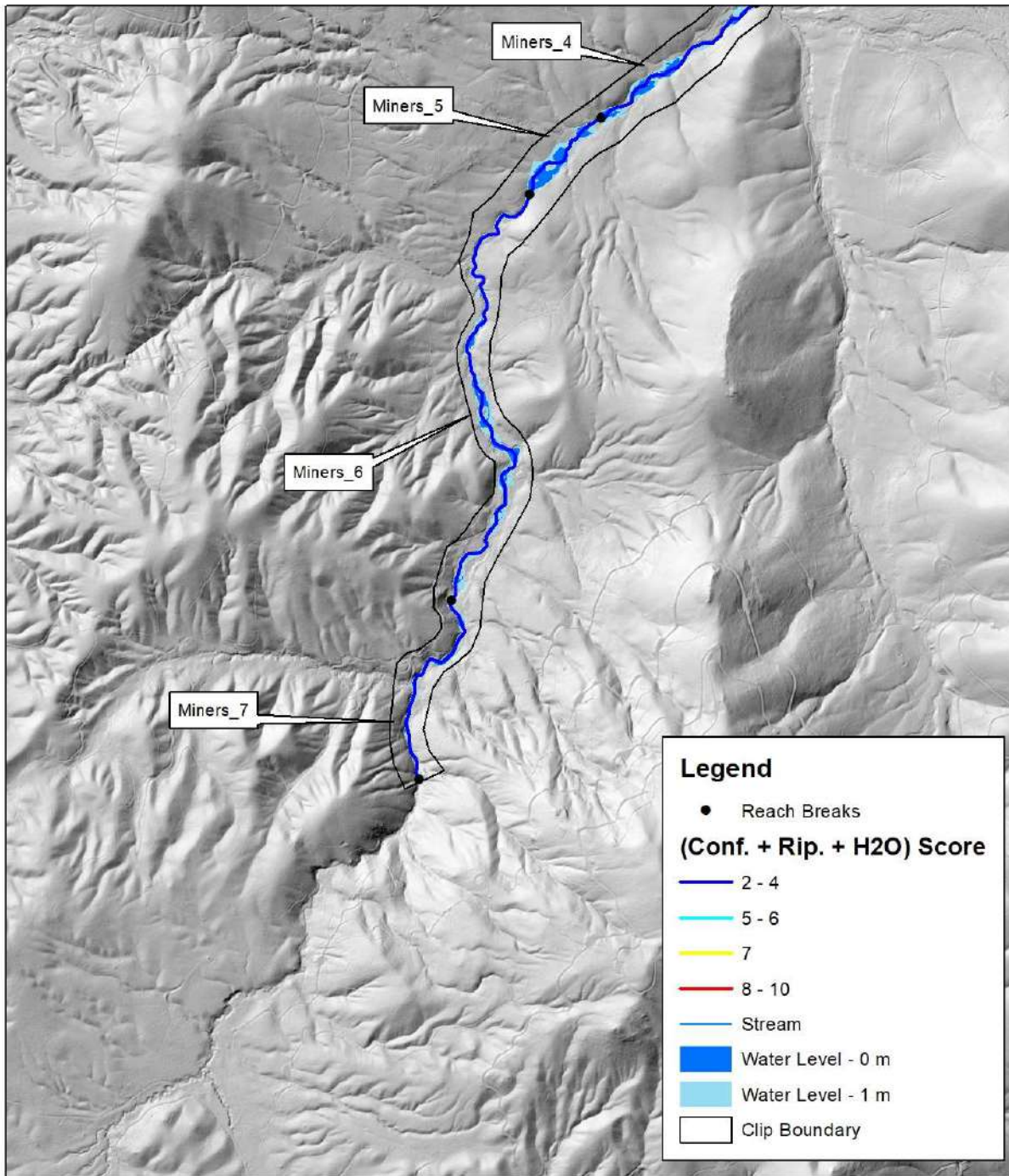


Orthoimagery - NAIP 2016

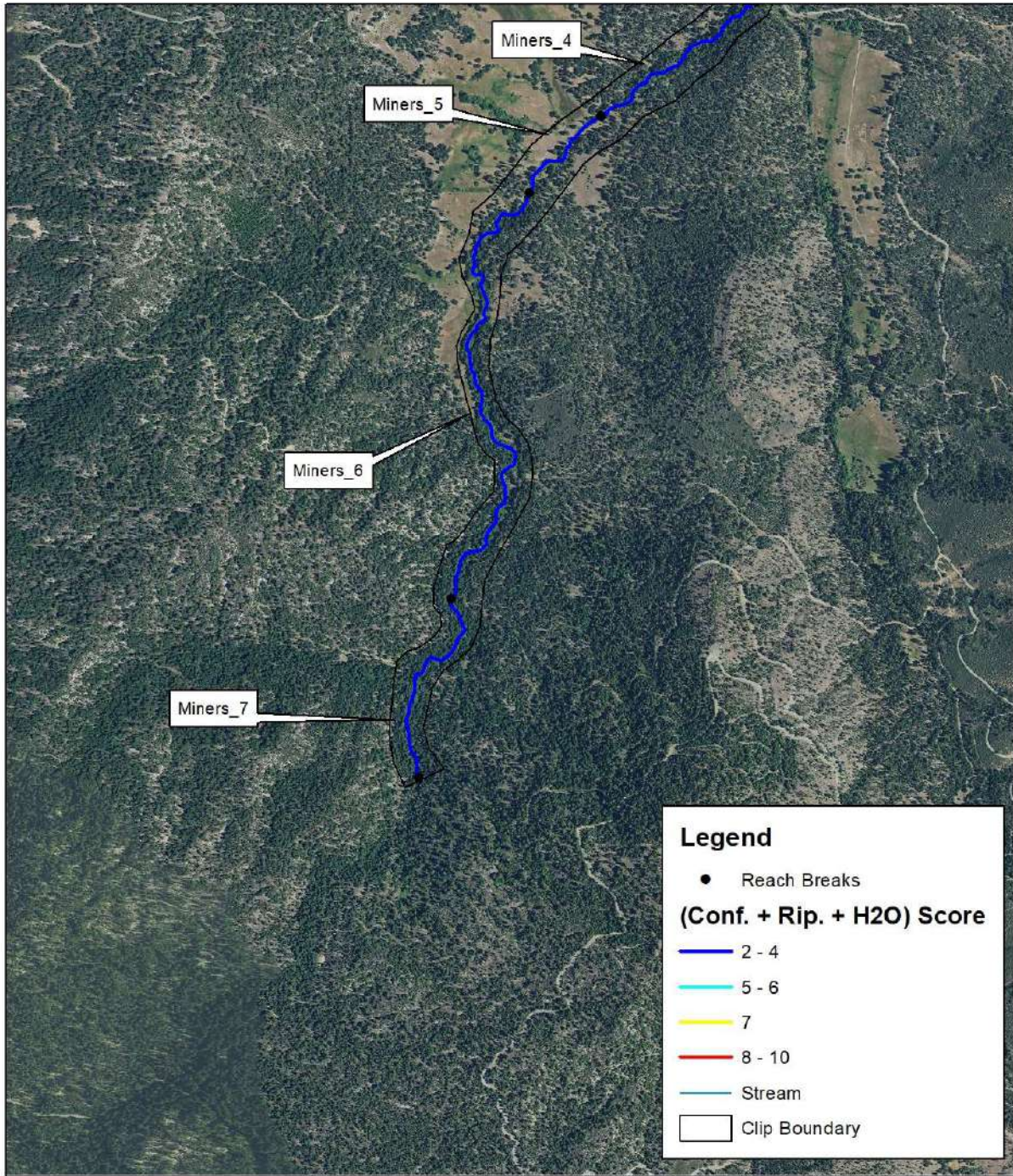
E. Yokel - 9/21/2018



Miners Creek - Reach 6 - 7 - Hillshade and Inundation Model




Miners Creek - Reach 6 - 7 - Orthoimagery



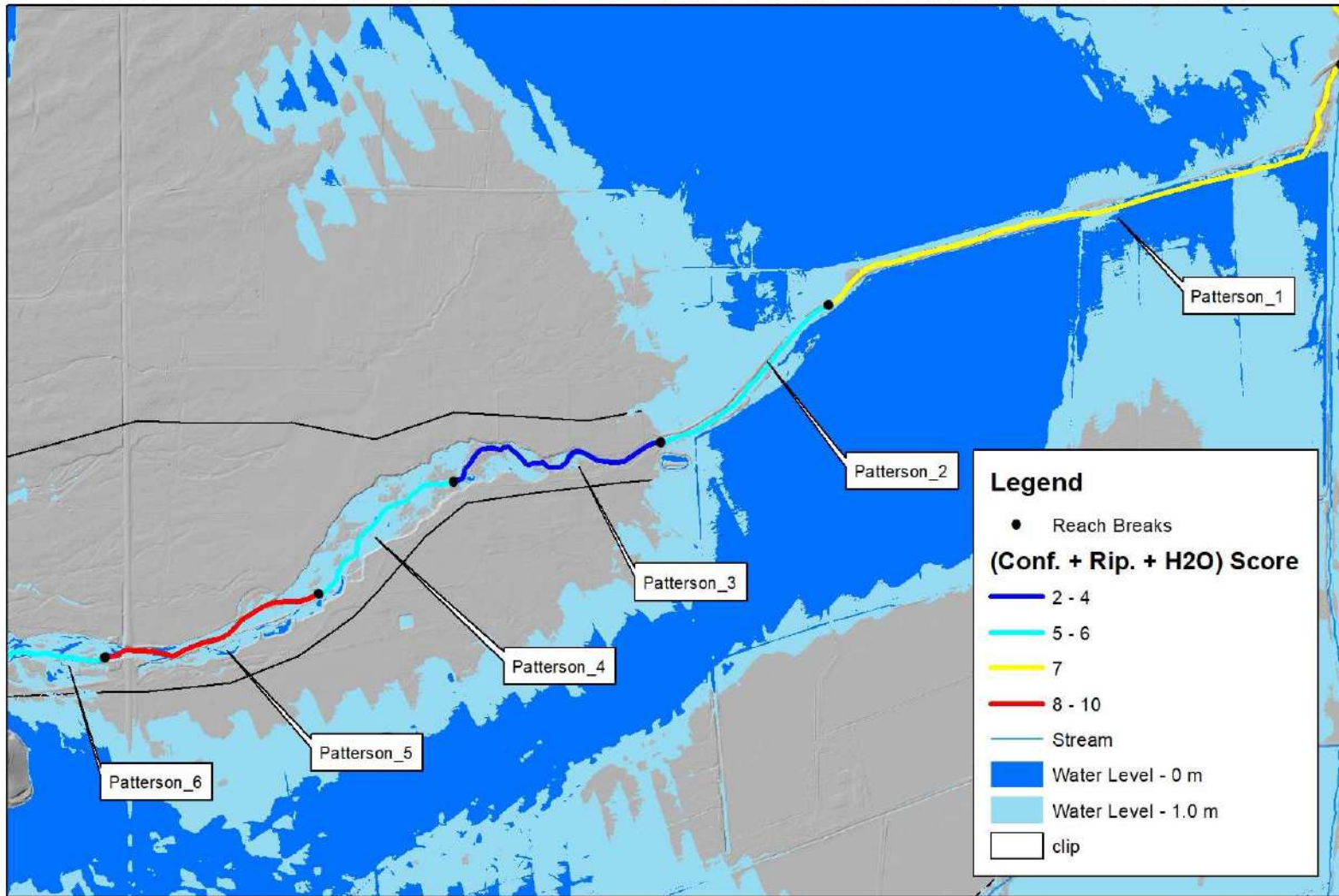
Orthoimagery - NAIP 2016

E. Yokel - 9/21/2018

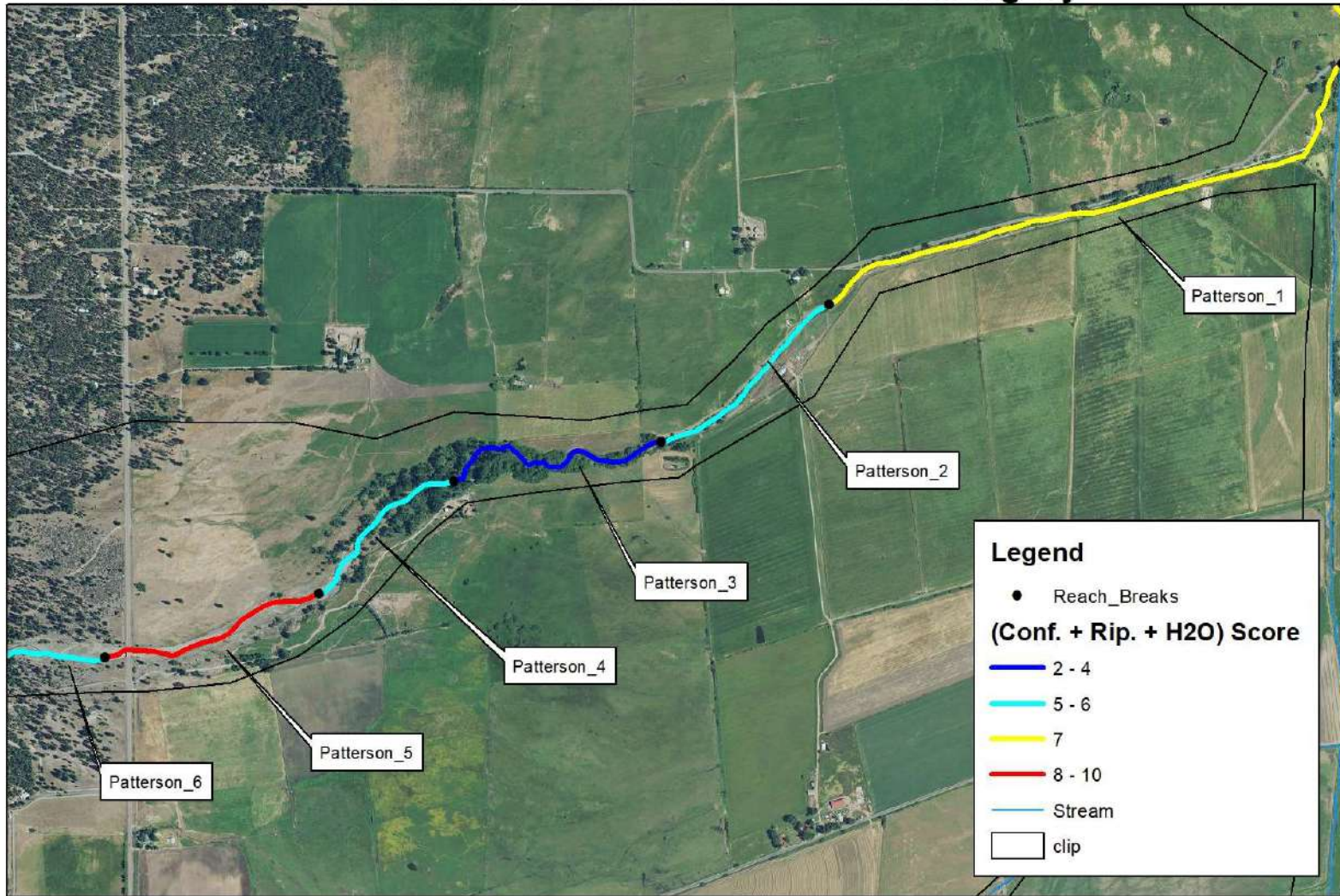


| Stream | Reach_ID | Water at Base Flow | Coho Documented | Planning Tier | RKM - From | RKM - To | Stream Gradient | Riparian Score | Confinement Score | Water Score | Conf. + Rip. + Water |
|--------------|----------|--------------------|-----------------|---------------|------------|----------|-----------------|----------------|-------------------|-------------|----------------------|
| Miners Creek | Miners_1 | Yes | Yes | 1 | 0 | 1 | 0.013 | 2 | 2 | 0 | 4 |
| Miners Creek | Miners_2 | Yes | Yes | 1 | 1 | 1.5 | 0.015 | 1 | 2 | 0 | 3 |
| Miners Creek | Miners_3 | Yes | No | 1 | 1.5 | 3 | 0.018 | 2 | 2 | 0 | 4 |
| Miners Creek | Miners_4 | Yes | No | 1 | 3 | 3.6 | 0.029 | 1 | 2 | 0 | 3 |
| Miners Creek | Miners_5 | Yes | No | 1 | 3.6 | 4 | 0.031 | 2 | 2 | 0 | 4 |
| Miners Creek | Miners_6 | Yes | No | 1 | 4 | 5.5 | 0.037 | 1 | 2 | 0 | 3 |
| Miners Creek | Miners_7 | Yes | No | 1 | 5.5 | 6.2 | 0.076 | 1 | 3 | 0 | 4 |

Patterson Creek - Reach 1 - 6 - Hillshade and Inundation Model



Patterson Creek - Reach 1 - 6 - Orthoimagery



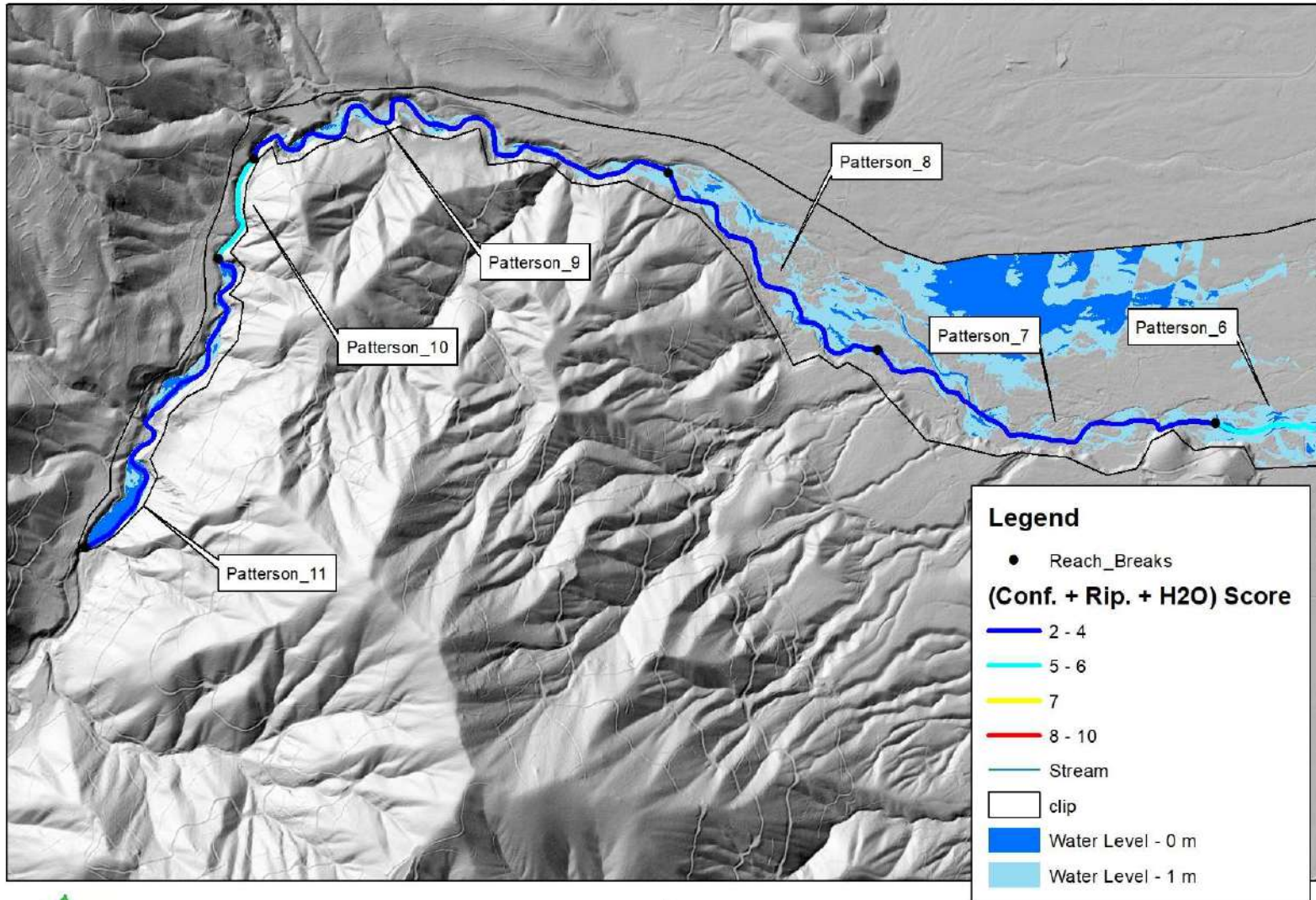
Orthoimagery - NAIP 2016

E. Yokel - 9/16/2018

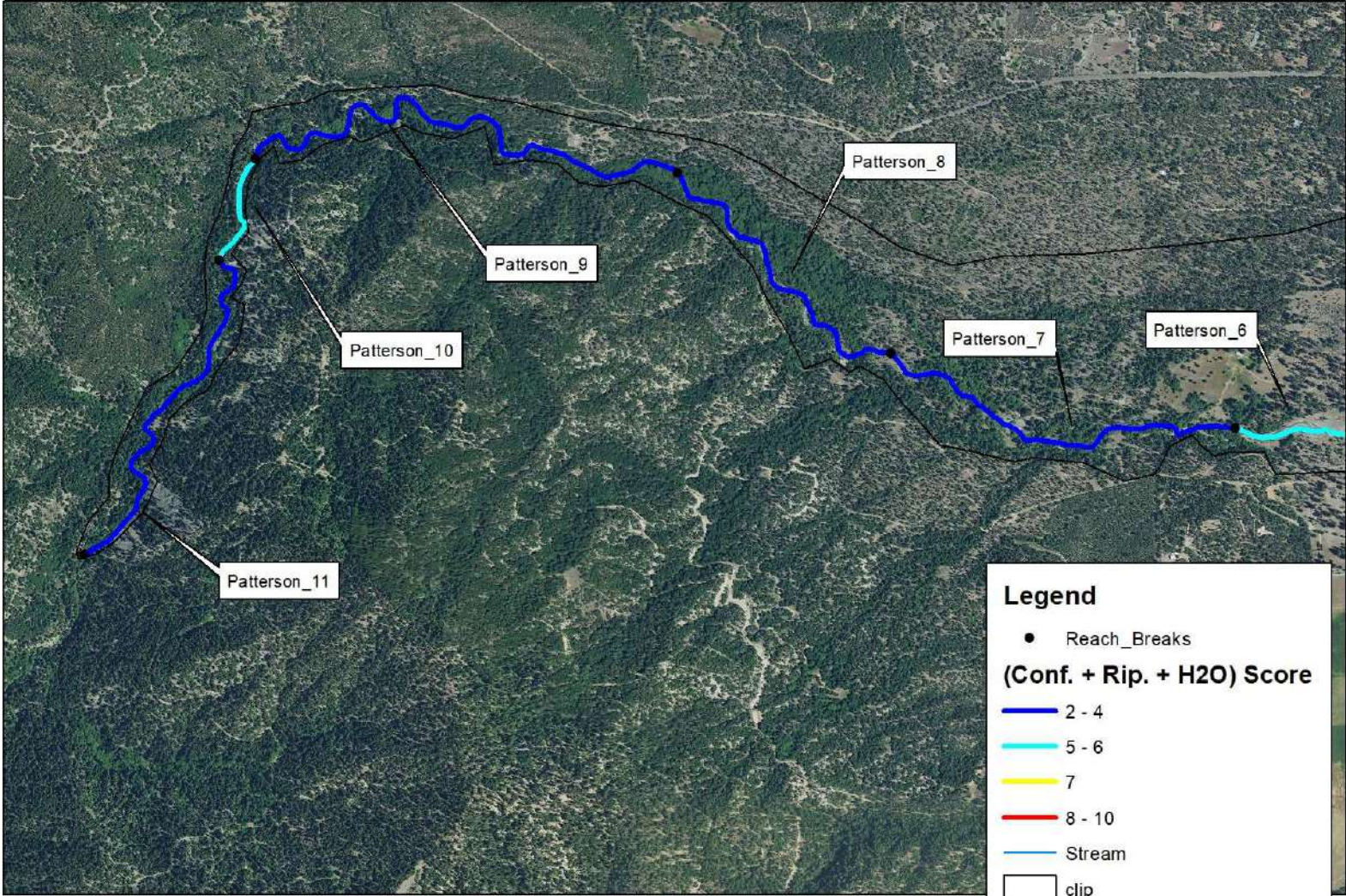


0 625 1,250 2,500 Feet

Patterson Creek - Reach 6 - 11 - Hillshade and Inundation Model



Patterson Creek - Reach 6 - 11 - Orthoimagery



Orthoimagery - NAIP 2016

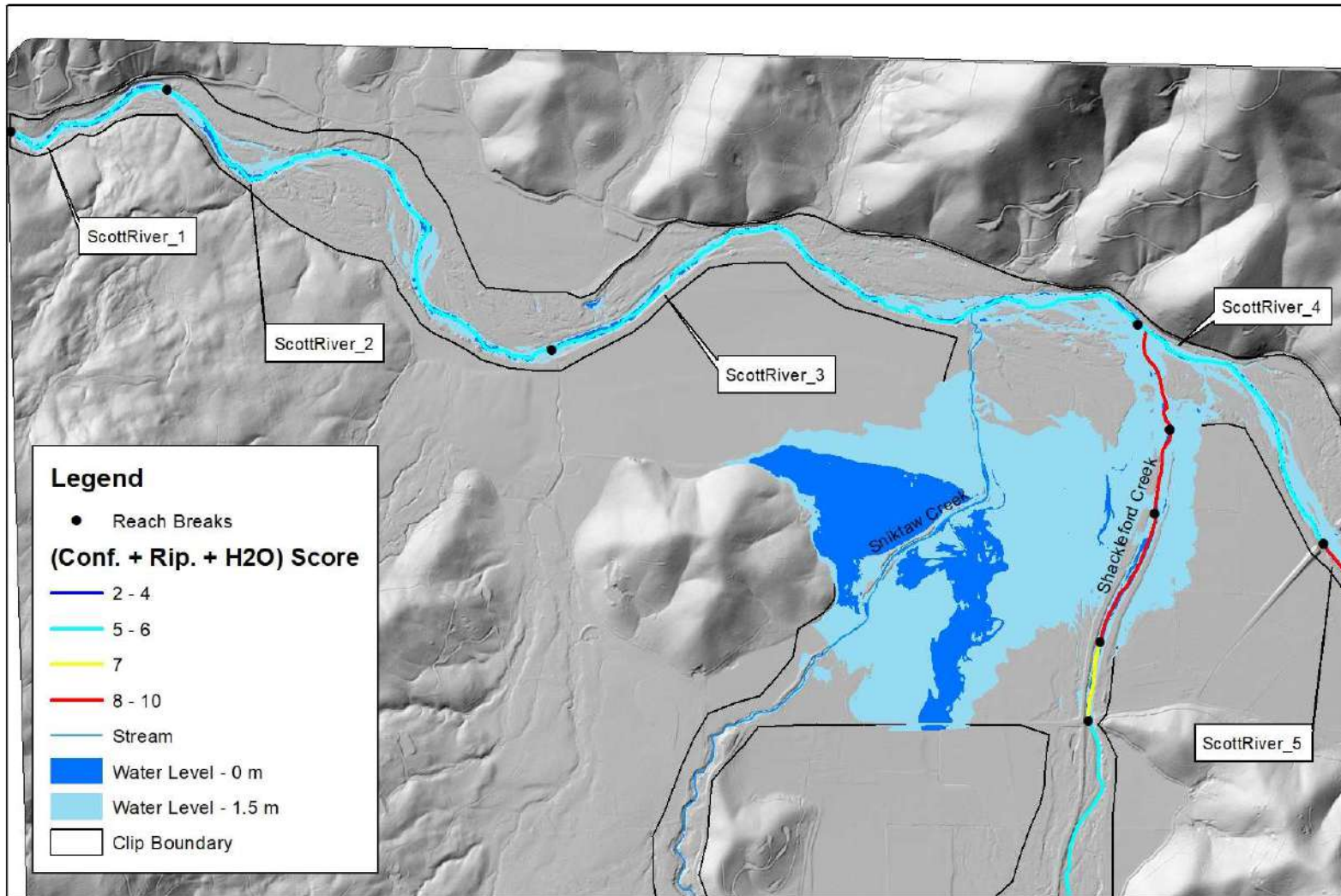
E. Yokel - 9/16/2018



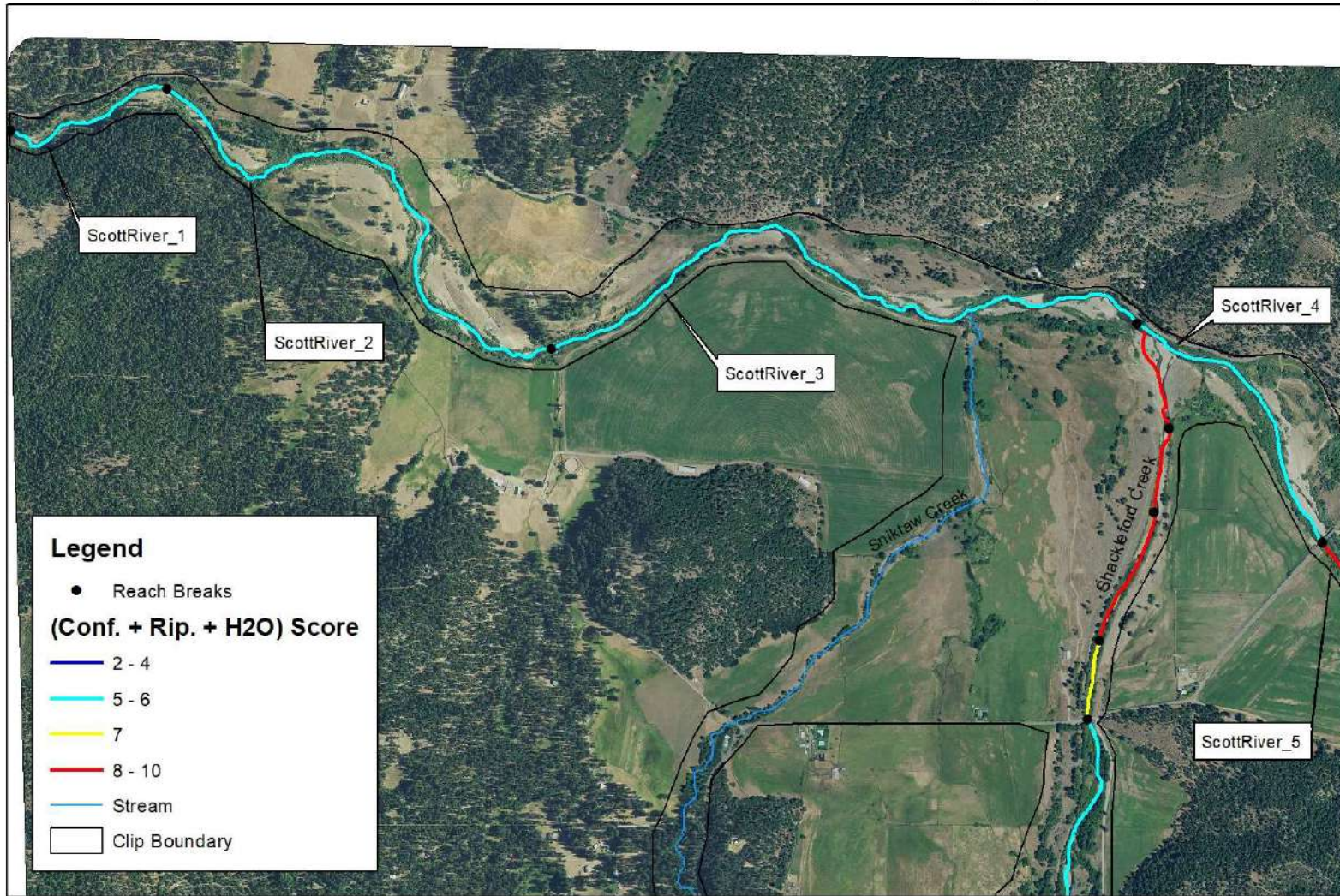
0 625 1,250 2,500 Feet

| Stream | Reach_ID | Water at Base Flow | Coho Documented | Planning Tier | RKM - From | RKM - To | Stream Gradient | Riparian Score | Confinement Score | Water Score | Conf. + Rip. + Water |
|-----------------|--------------|--------------------|-----------------|---------------|------------|----------|-----------------|----------------|-------------------|-------------|----------------------|
| Patterson Creek | Patterson_1 | No | Yes | 1 | 0 | 1.8 | 0.004 | 4 | 1 | 2 | 7 |
| Patterson Creek | Patterson_2 | Yes | Yes | 1 | 1.8 | 2.5 | 0.005 | 4 | 1 | 0 | 5 |
| Patterson Creek | Patterson_3 | Yes | Yes | 1 | 2.5 | 3.3 | 0.008 | 2 | 2 | 0 | 4 |
| Patterson Creek | Patterson_4 | No | Yes | 1 | 3.3 | 3.9 | 0.01 | 3 | 1 | 2 | 6 |
| Patterson Creek | Patterson_5 | No | Yes | 1 | 3.9 | 4.6 | 0.012 | 4 | 2 | 2 | 8 |
| Patterson Creek | Patterson_6 | No | Yes | 1 | 4.6 | 5 | 0.014 | 2 | 1 | 2 | 5 |
| Patterson Creek | Patterson_7 | Yes | Yes | 1 | 5 | 6.2 | 0.02 | 2 | 2 | 0 | 4 |
| Patterson Creek | Patterson_8 | Yes | Yes | 1 | 6.2 | 7.2 | 0.02 | 1 | 1 | 0 | 2 |
| Patterson Creek | Patterson_9 | Yes | Yes | 1 | 7.2 | 8.9 | 0.025 | 1 | 3 | 0 | 4 |
| Patterson Creek | Patterson_10 | Yes | No | 1 | 8.9 | 9.3 | 0.046 | 1 | 4 | 0 | 5 |
| Patterson Creek | Patterson_11 | Yes | No | 1 | 9.3 | 10.4 | 0.027 | 1 | 3 | 0 | 4 |

Scott River - Reach 1 - 4 - Hillshade and Inundation Model




Scott River - Reach 1 - 4 - Orthoimagery

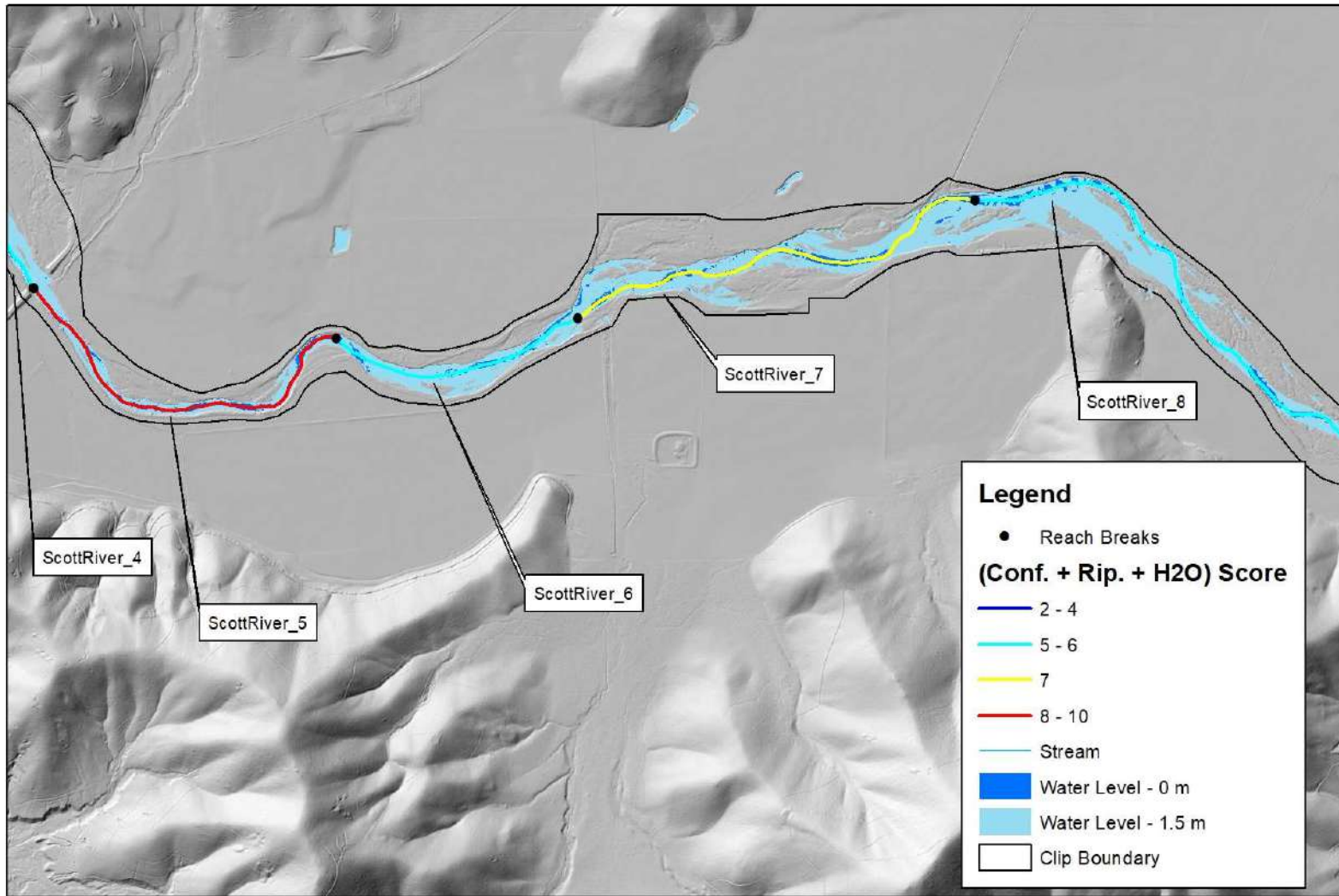


Orthoimagery - NAIP 2016

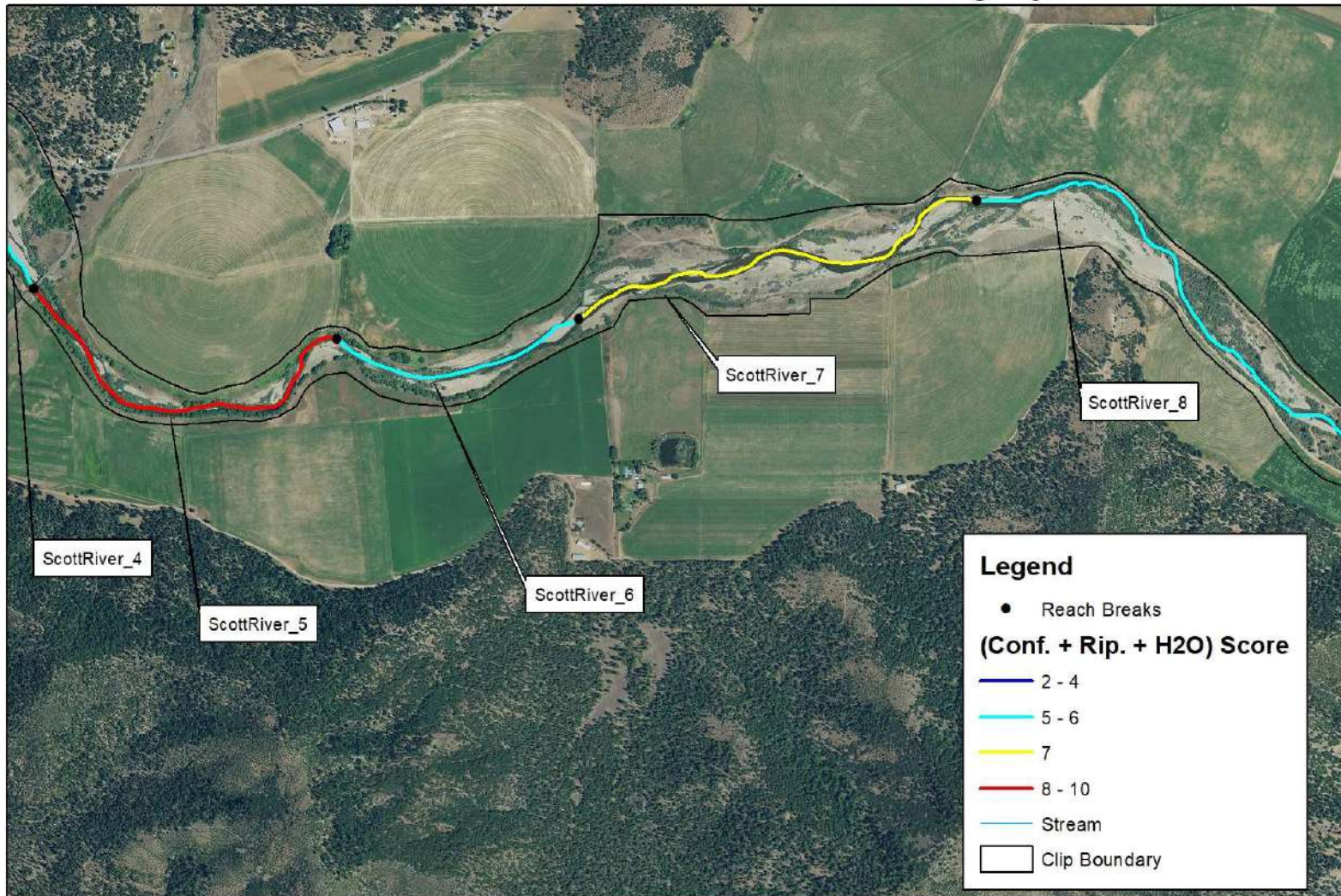
E. Yokel - 9/21/2018



Scott River - Reach 5 - 7 - Hillshade and Inundation Model

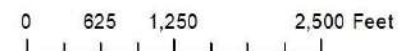


Scott River - Reach 5 - 7 - Orthoimagery

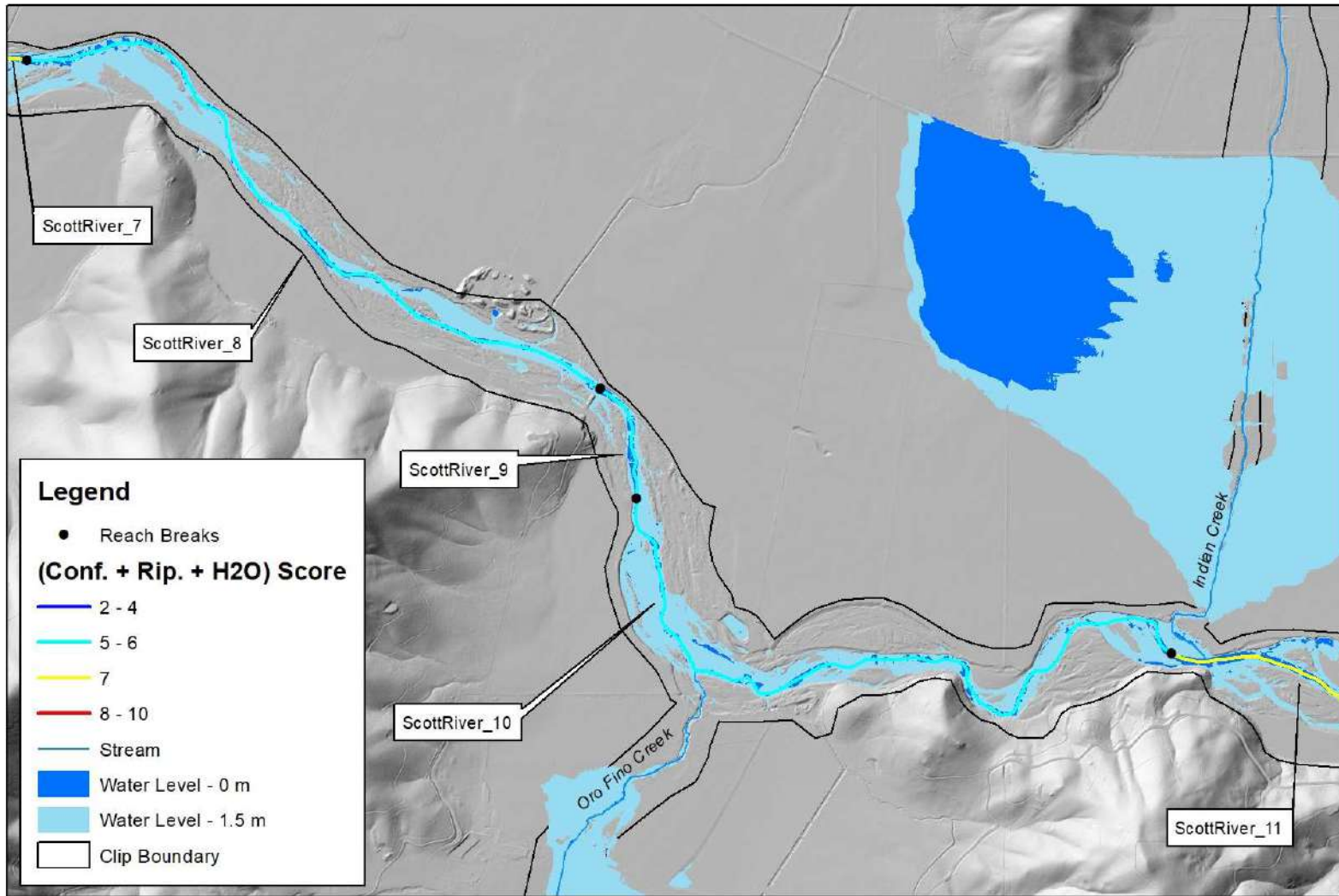


Orthoimagery - NAIP 2016

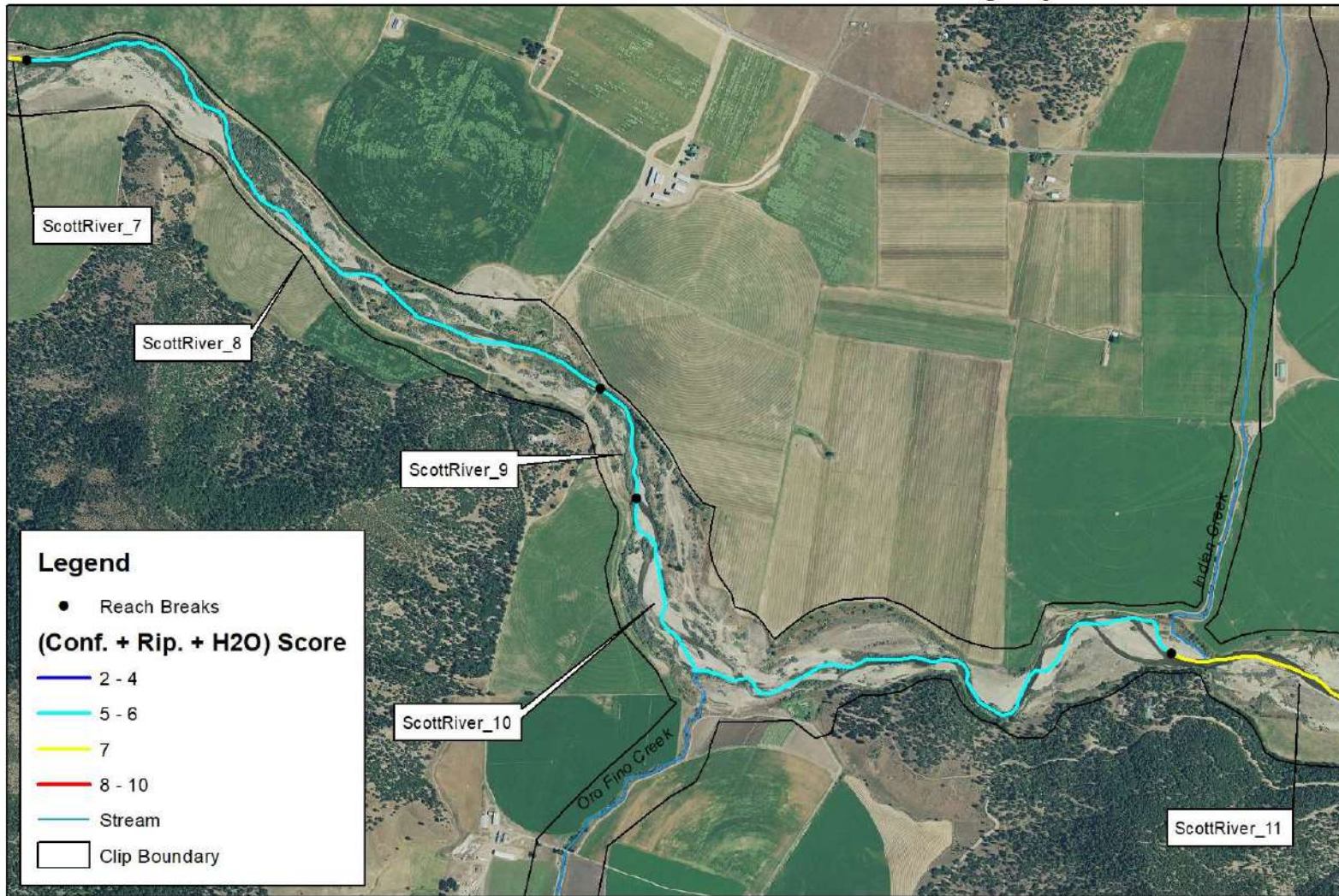
E. Yokel - 9/21/2018



Scott River - Reach 8 - 10 - Hillshade and Inundation Model

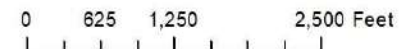


Scott River - Reach 8 - 10 - Orthoimagery

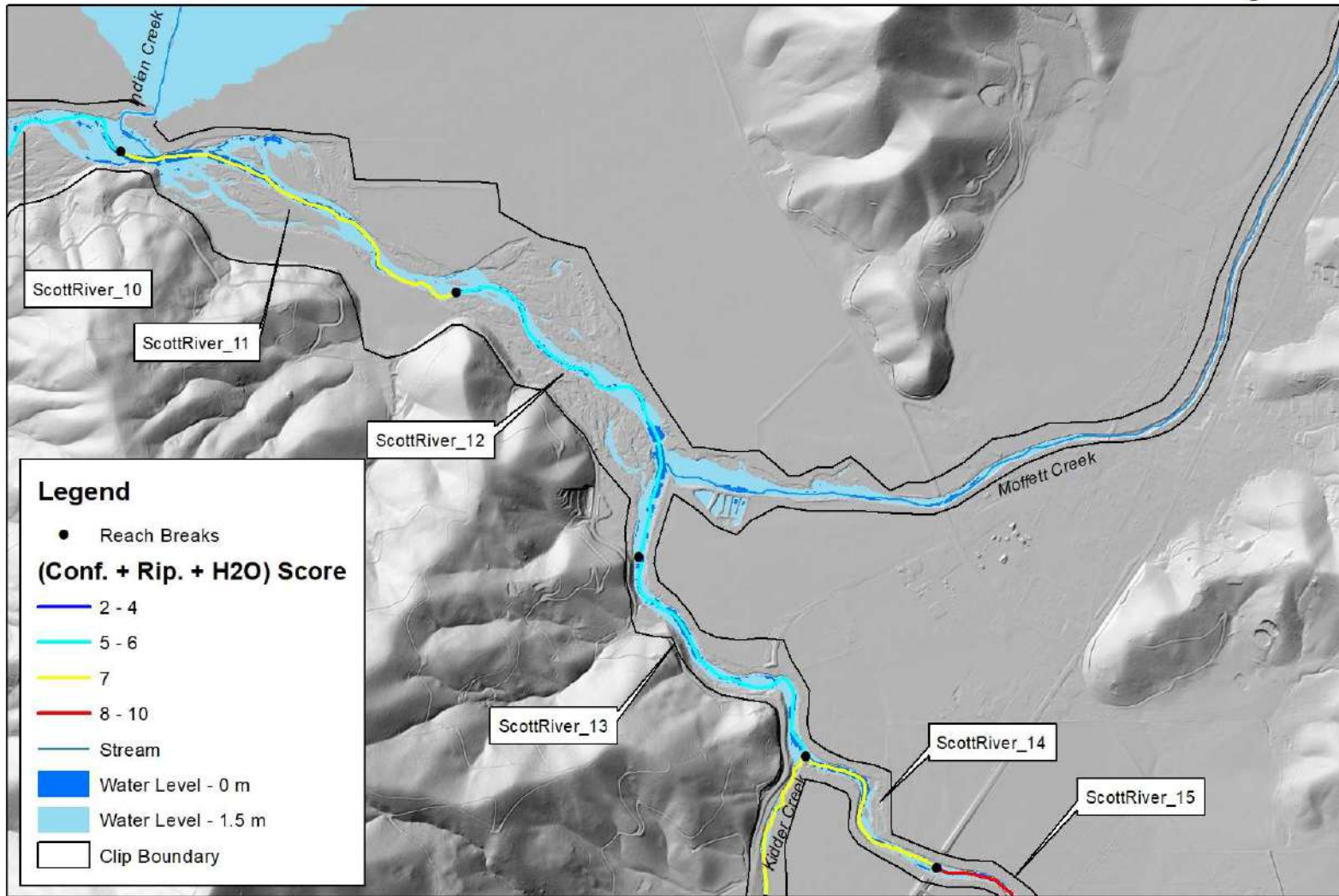


Orthoimagery - NAIP 2016

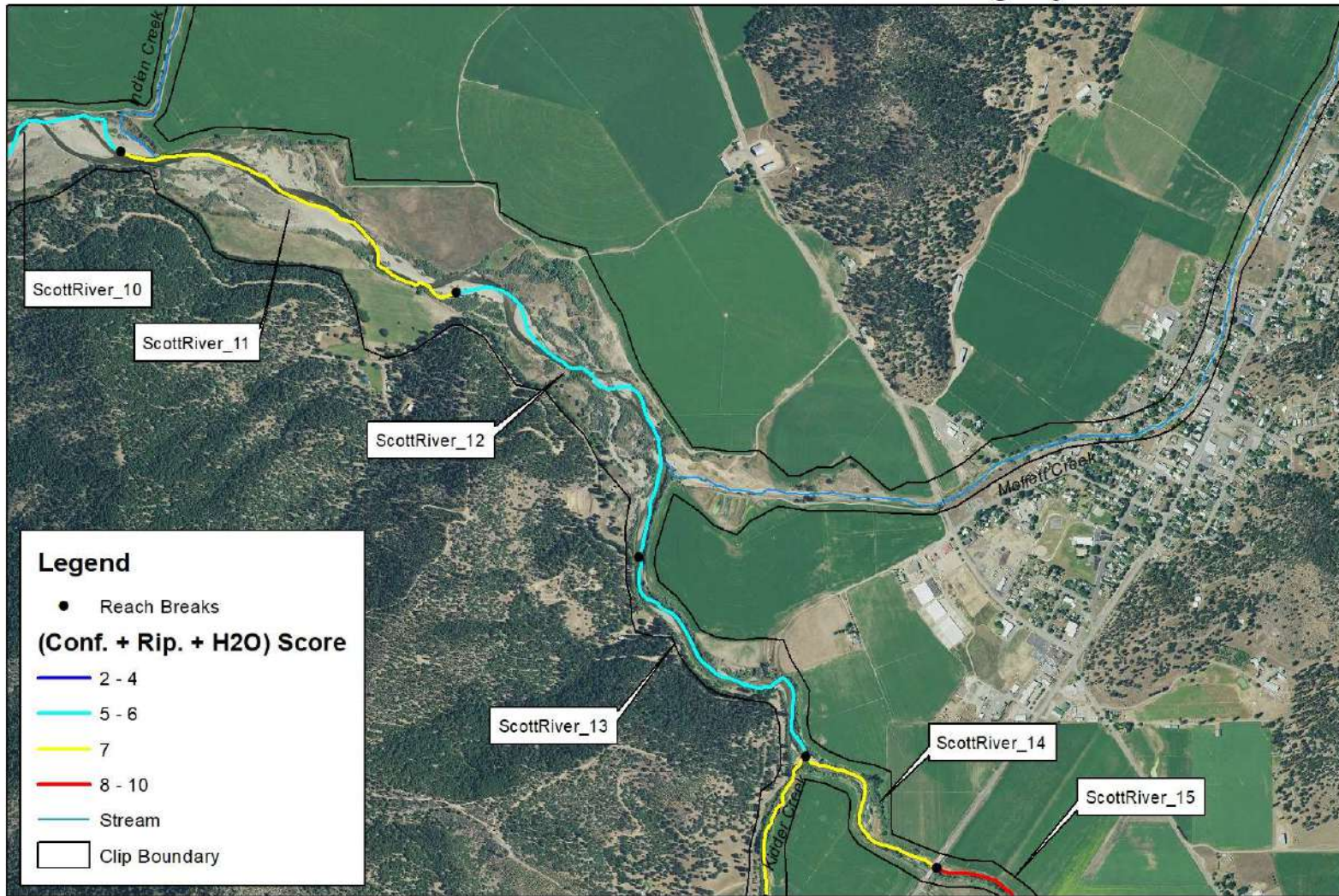
E. Yokel - 9/21/2018



Scott River - Reach 11 - 14 - Hillshade and Inundation Modeling

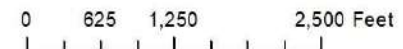


Scott River - Reach 11 - 14 - Orthoimagery

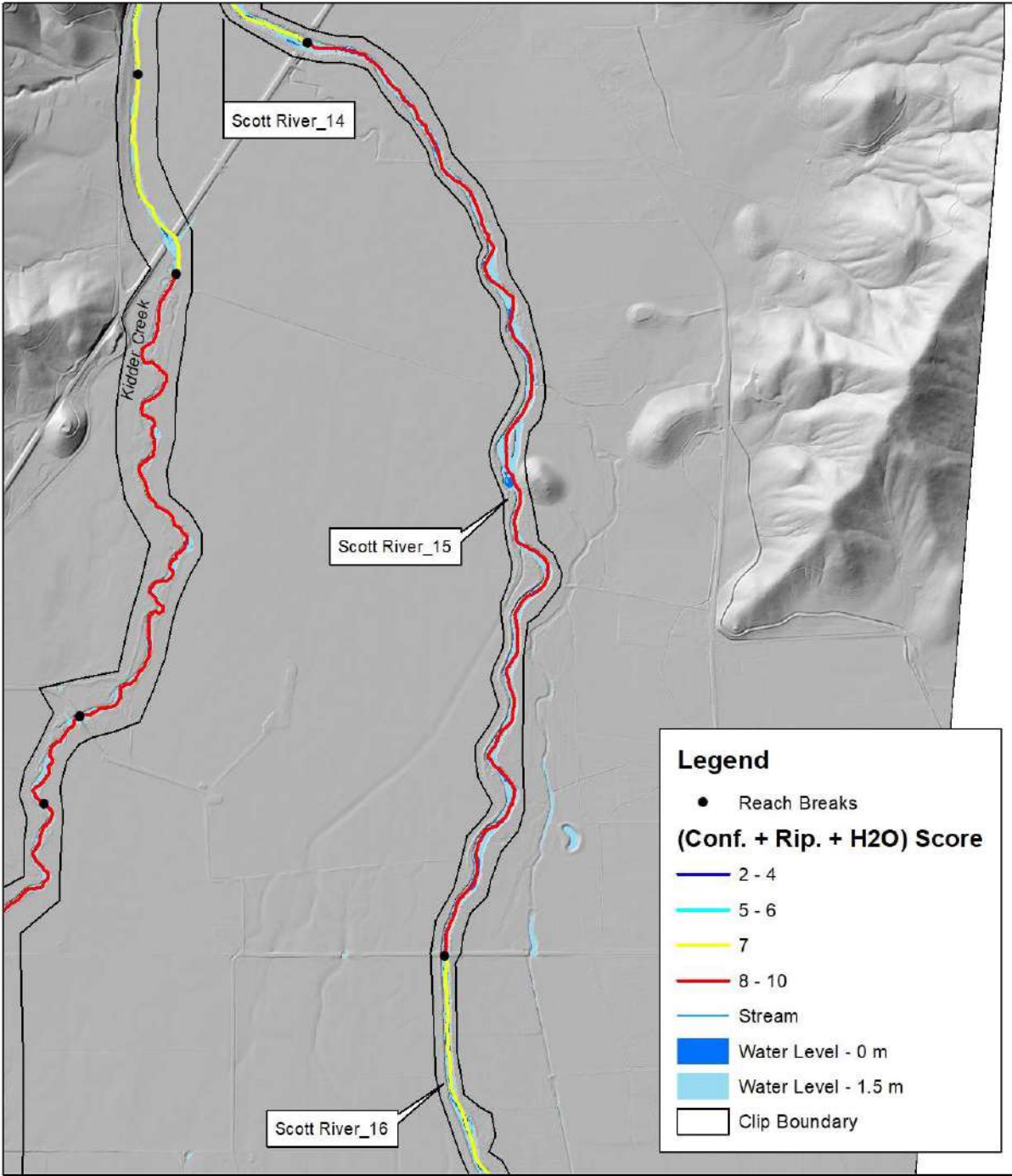


Orthoimagery - NAIP 2016


E. Yokel - 9/21/2018



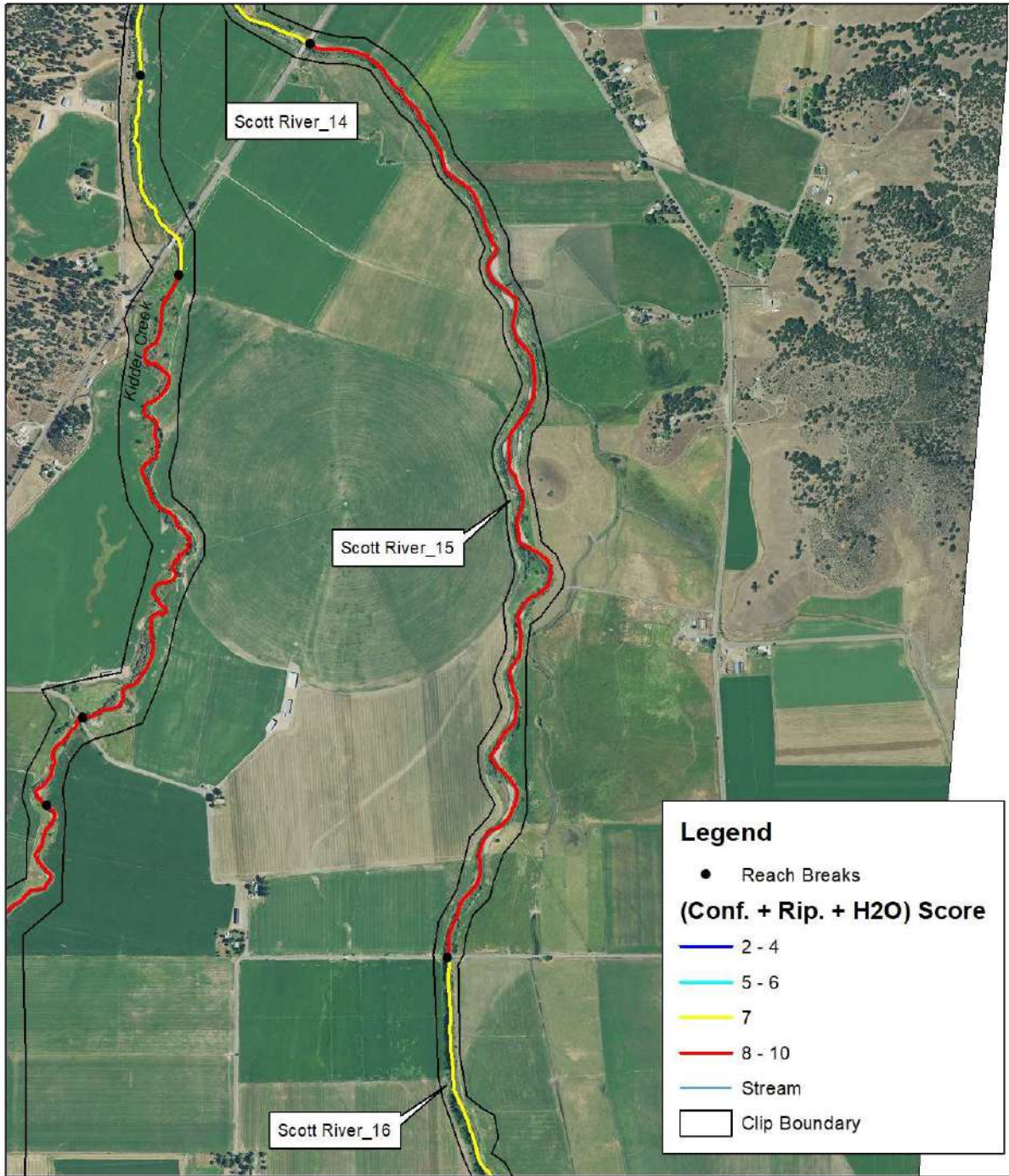
Scott River - Reach 15 - Hillshade and Inundation Model



E. Yokel - 9/21/2018



Scott River - Reach 15 - Orthoimagery



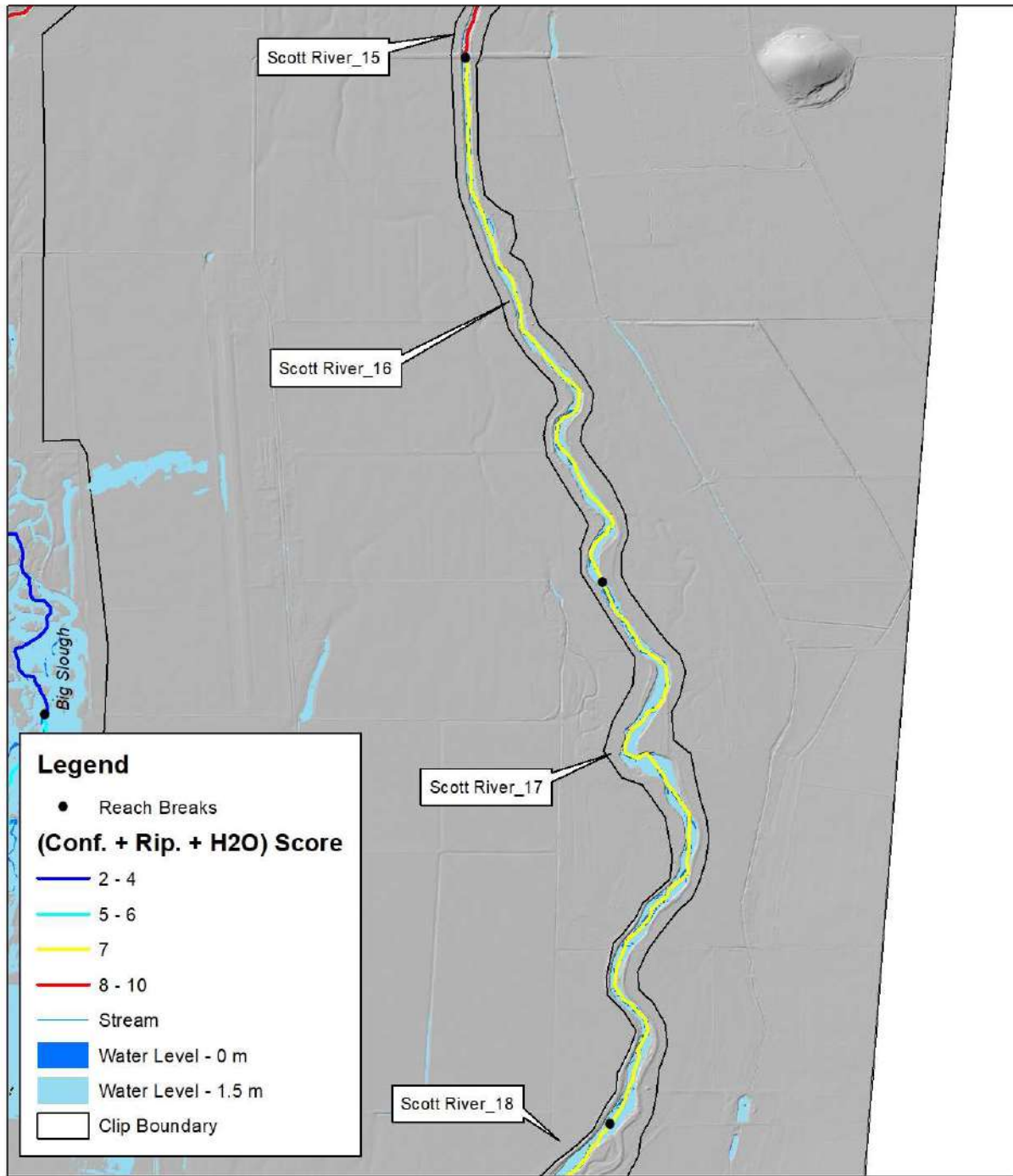
Orthoimagery - NAIP 2016

E. Yokel - 9/21/2018

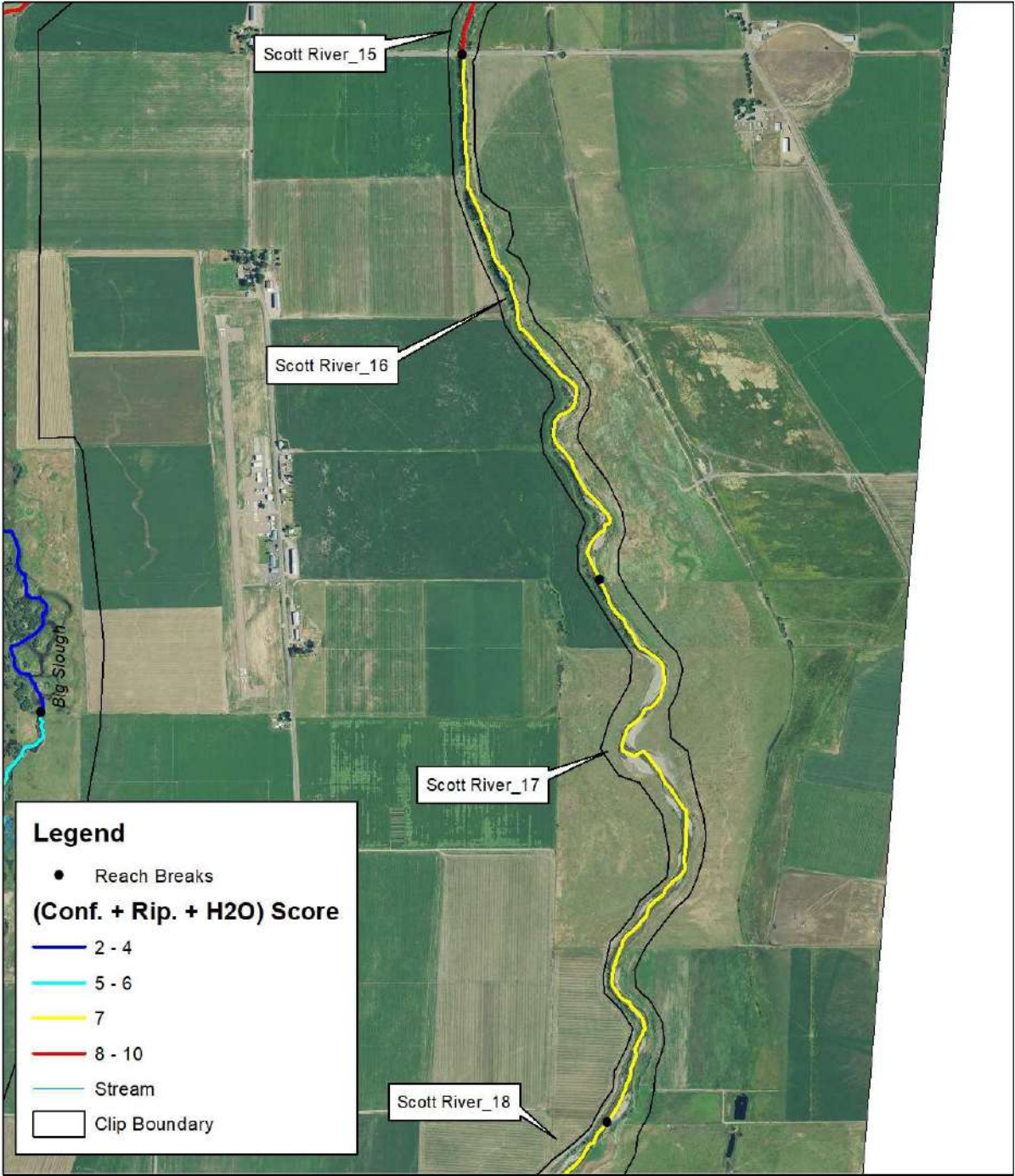


0 625 1,250 2,500 Feet

Scott River - Reach 16 - 17 - Hillshade and Inundation Model




Scott River - Reach 16 - 17 - Orthoimagery

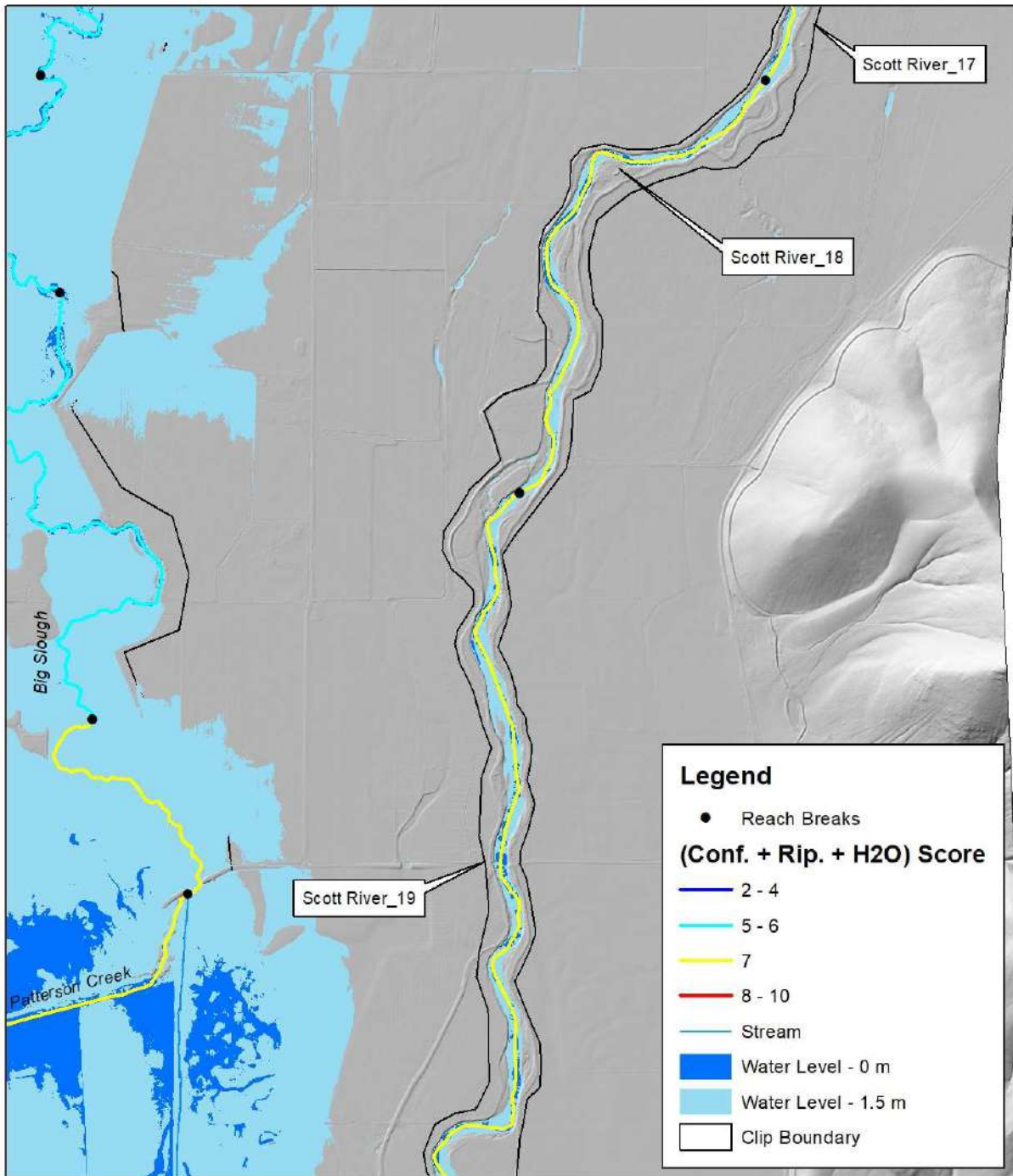


Orthoimagery - NAIP 2016

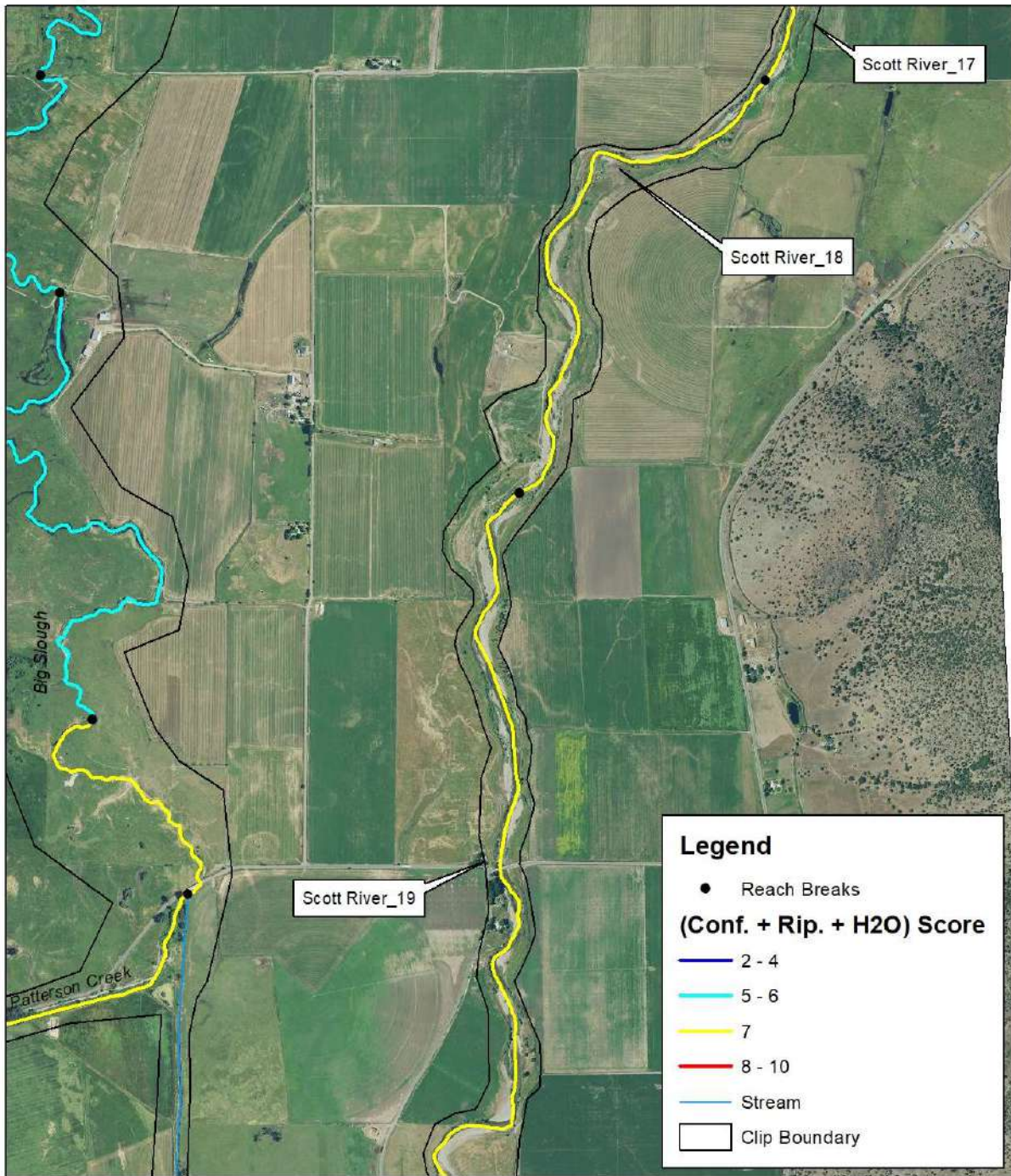
E. Yokel - 9/21/2018



Scott River - Reach 18 - 19 - Hillshade and Inundation Model




Scott River - Reach 18 - 19 - Hillshade and Inundation Model

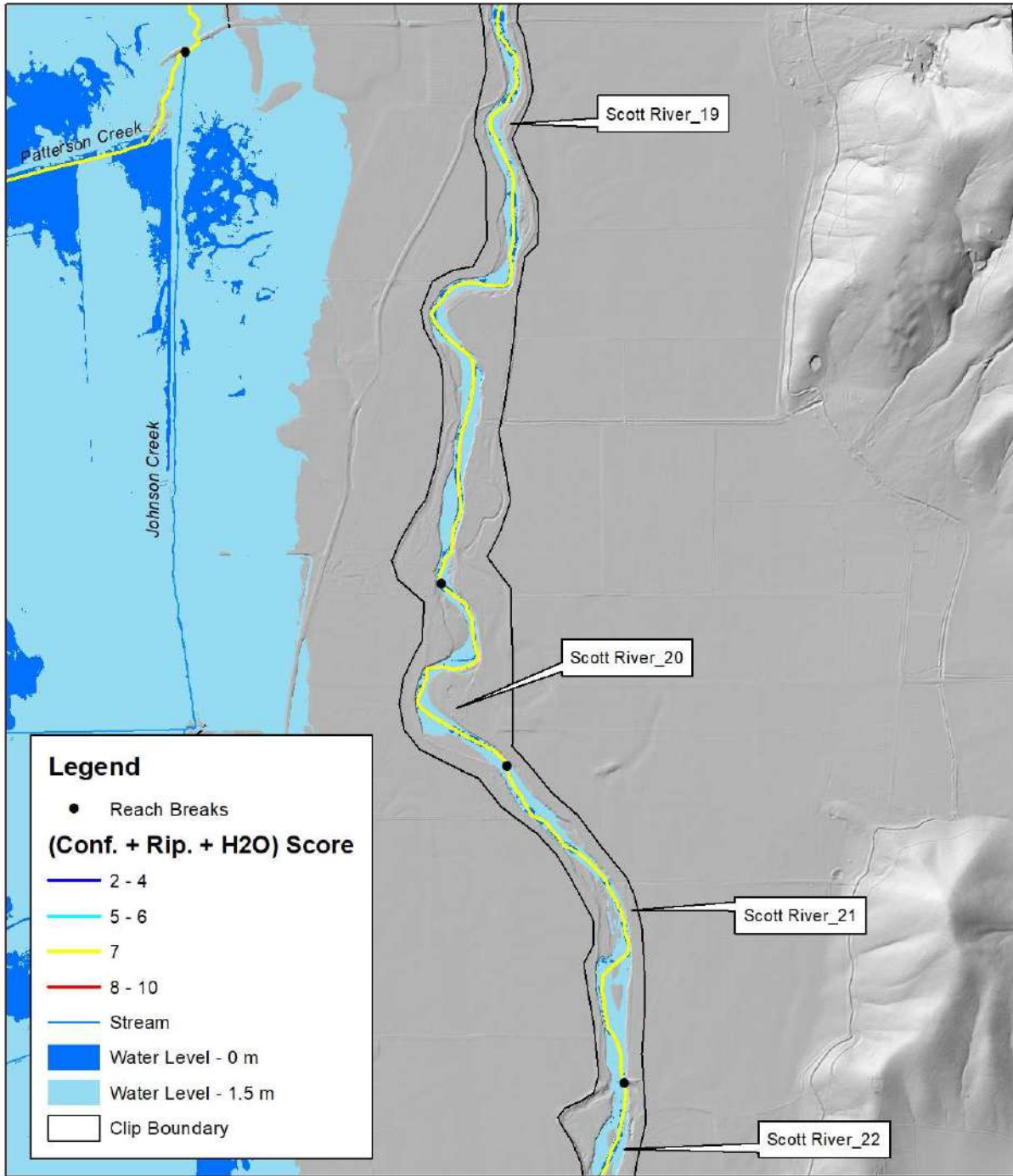


Orthoimagery - NAIP 2016

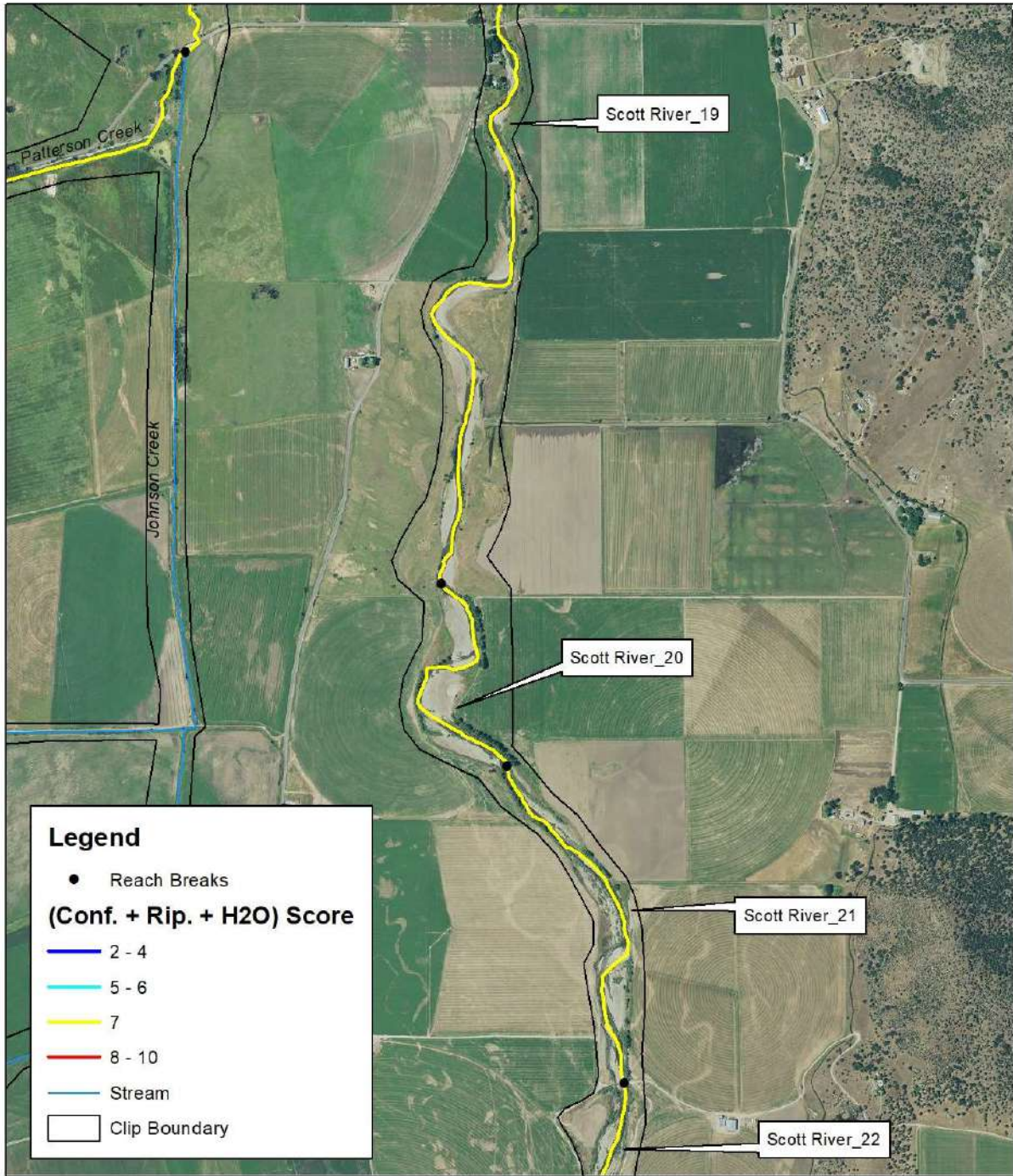
E. Yokel - 9/21/2018



Scott River - Reach 19 - 21 - Hillshade and Inundation Model




Scott River - Reach 19 - 21 - Orthoimagery

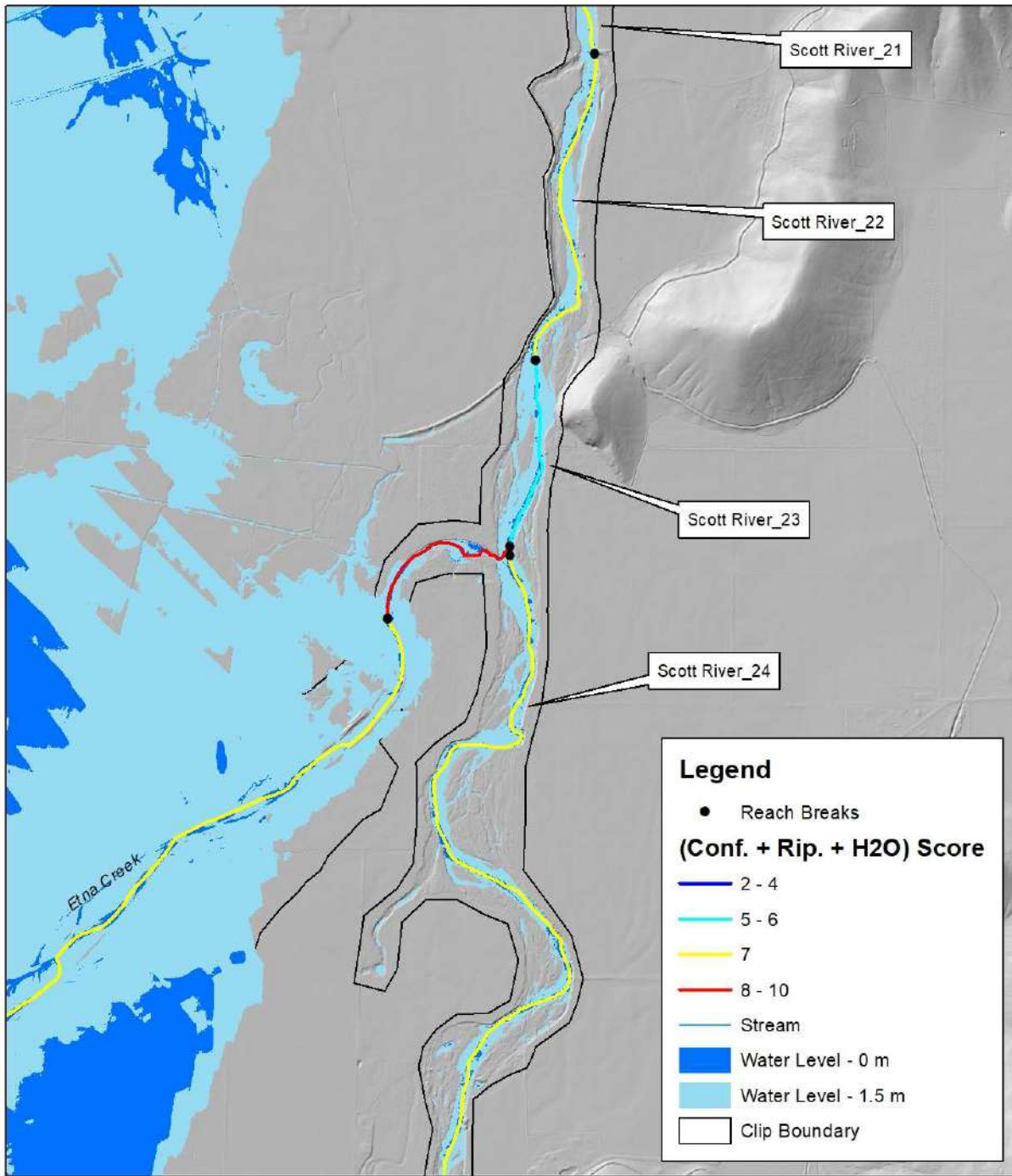


Orthoimagery - NAIP 2016

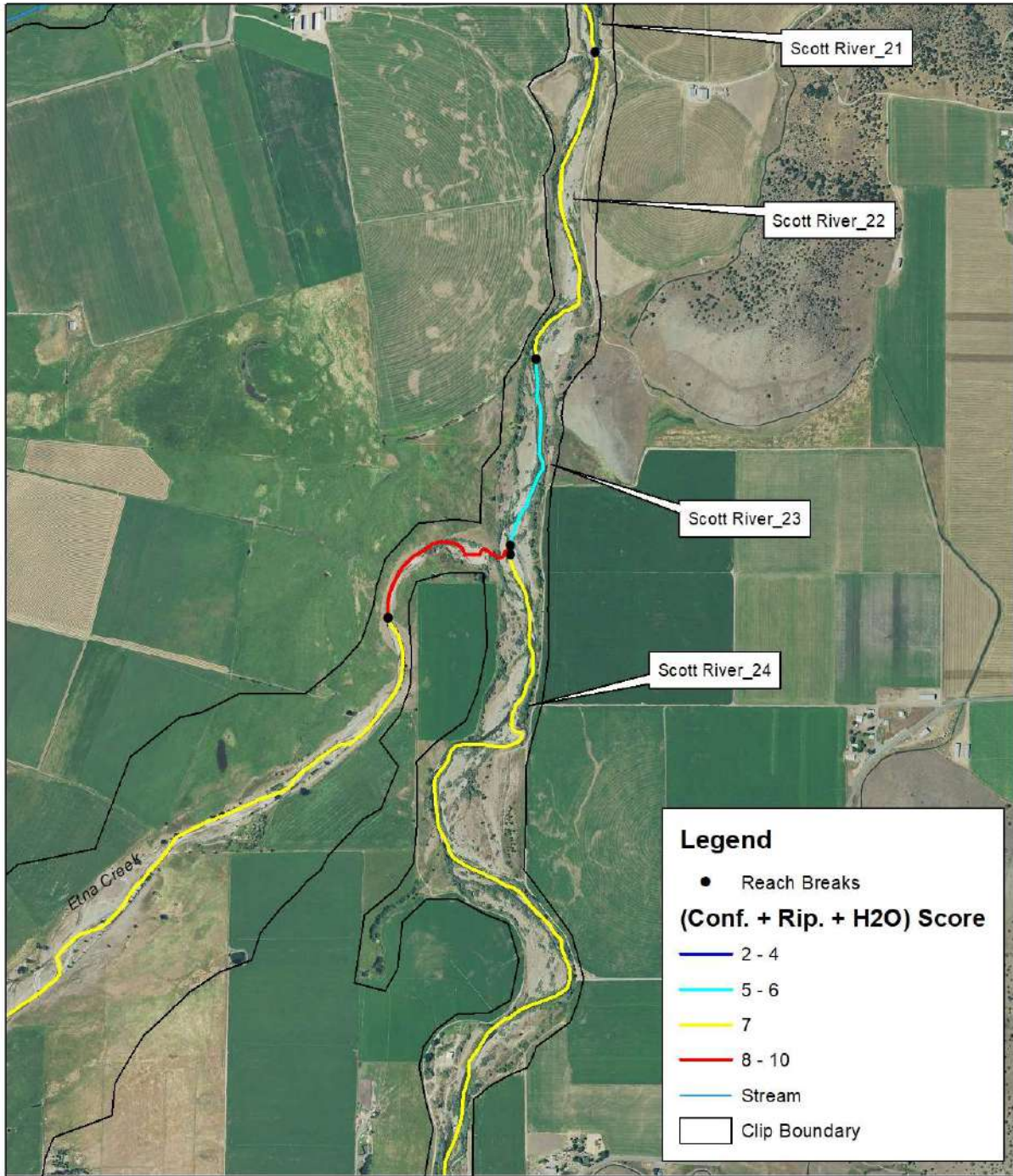
E. Yokel - 9/21/2018



Scott River - Reach 22 - 24 - Hillshade and Inundation Model




Scott River - Reach 22 - 24 - Orthoimagery

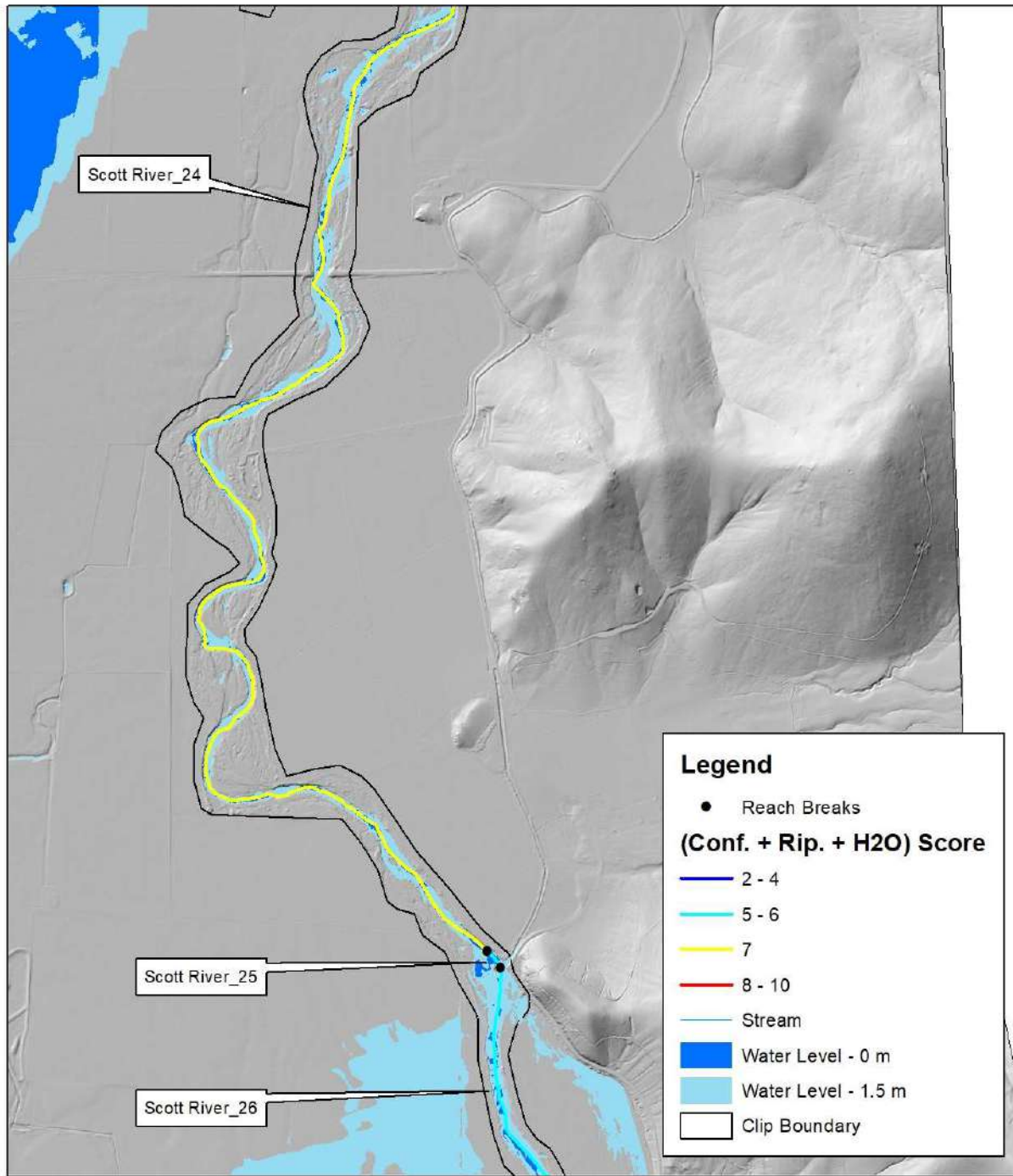


Orthoimagery - NAIP 2016

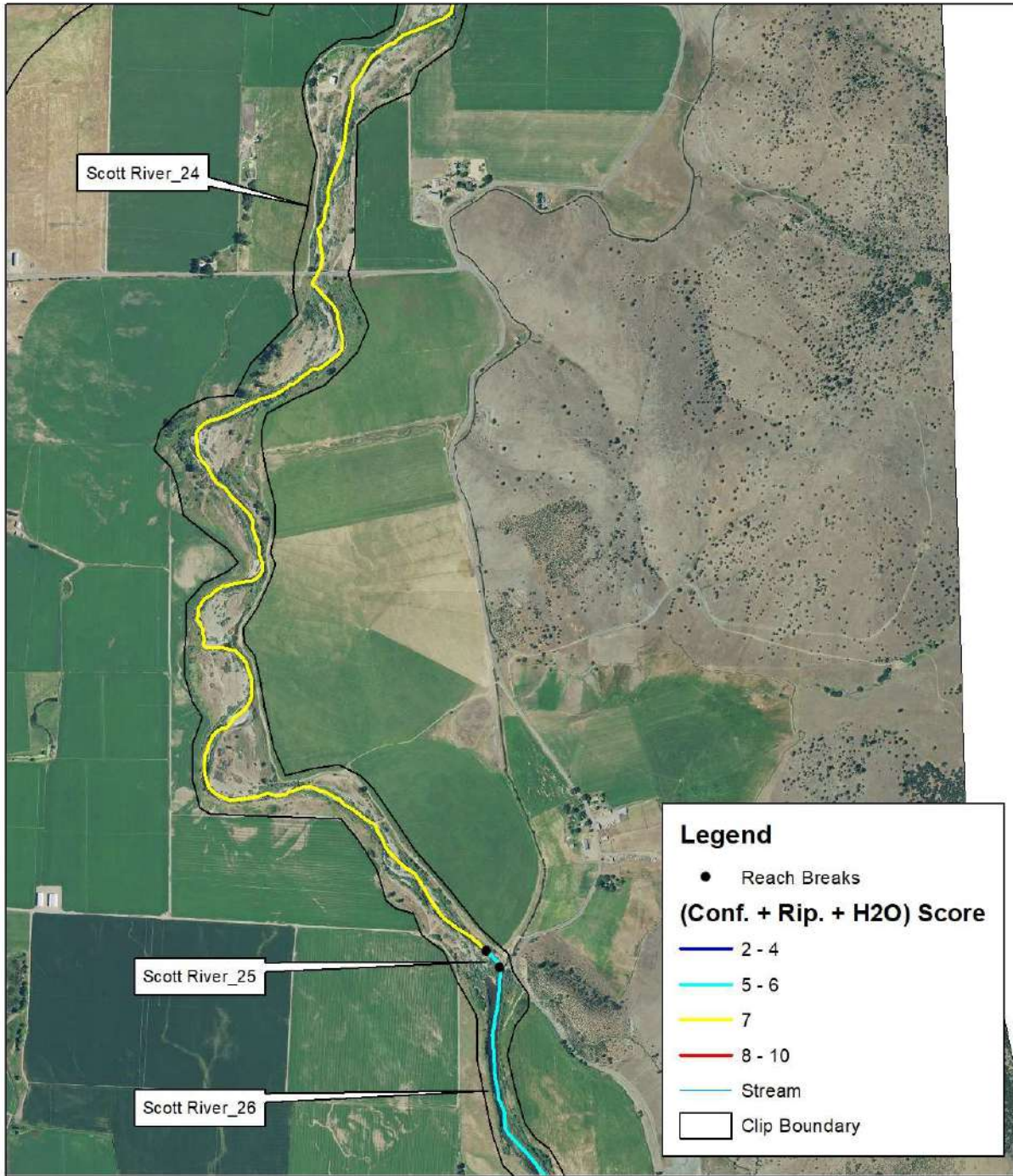
E. Yokel - 9/21/2018



Scott River - Reach 24 - 25 - Hillshade and Inundation Model




Scott River - Reach 24 - 25 - Orthoimagery

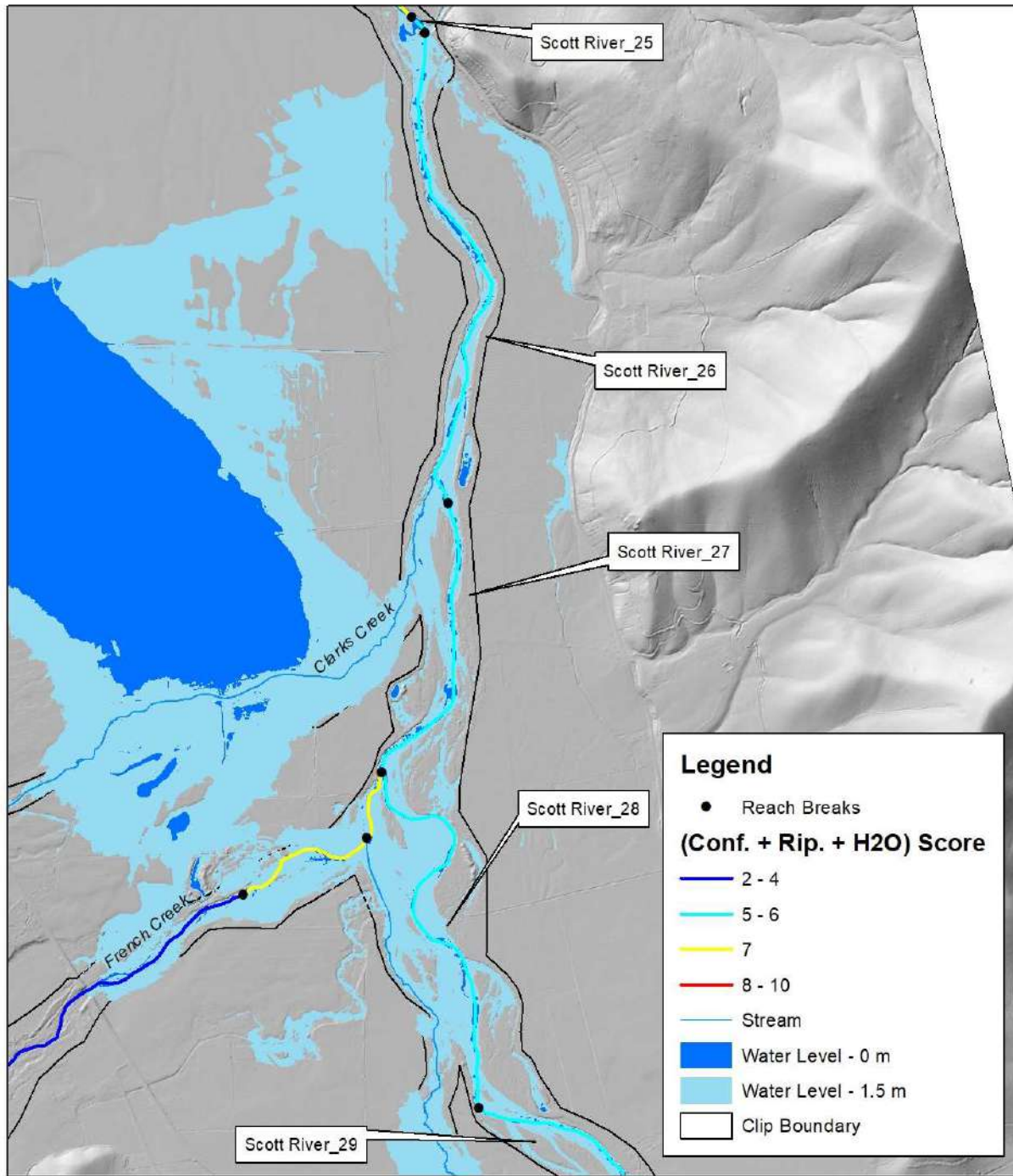


Orthoimagery - NAIP 2016

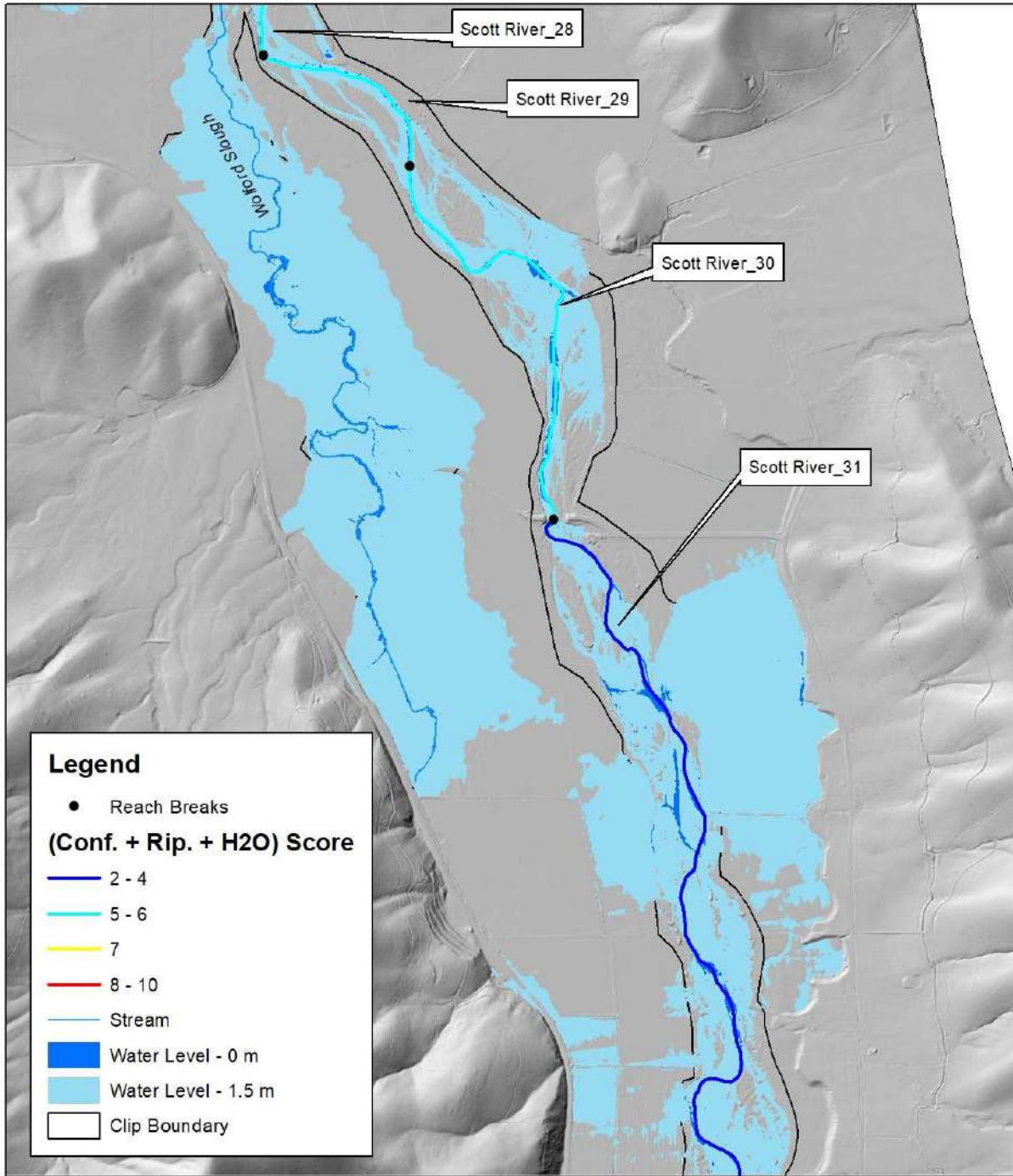
E. Yokel - 9/21/2018



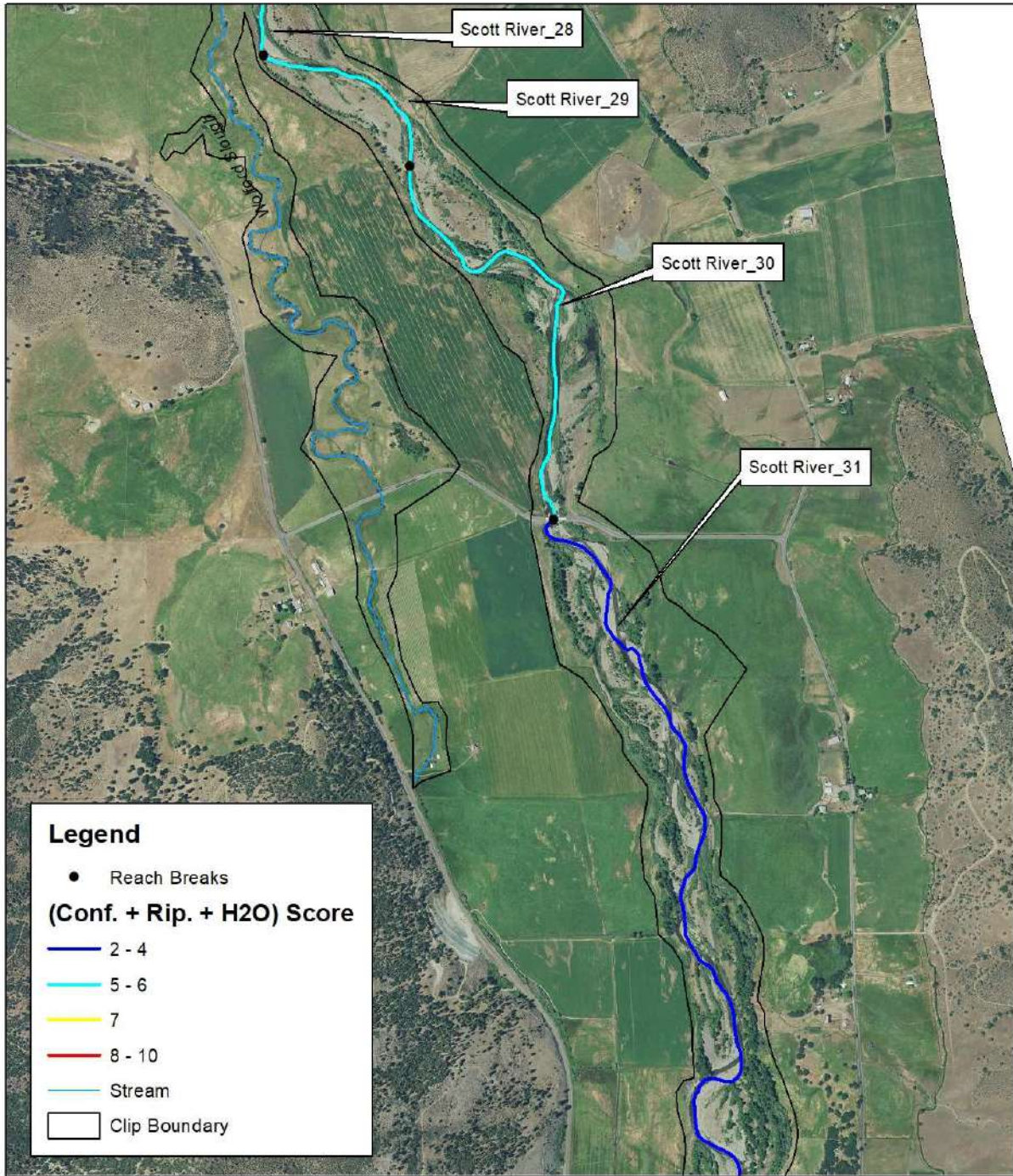
Scott River - Reach 26 - 28 - Hillshade and Inundation Model



Scott River - Reach 29 - 31 - Hillshade and Inundation Model




Scott River - Reach 29 - 31 - Orthoimagery

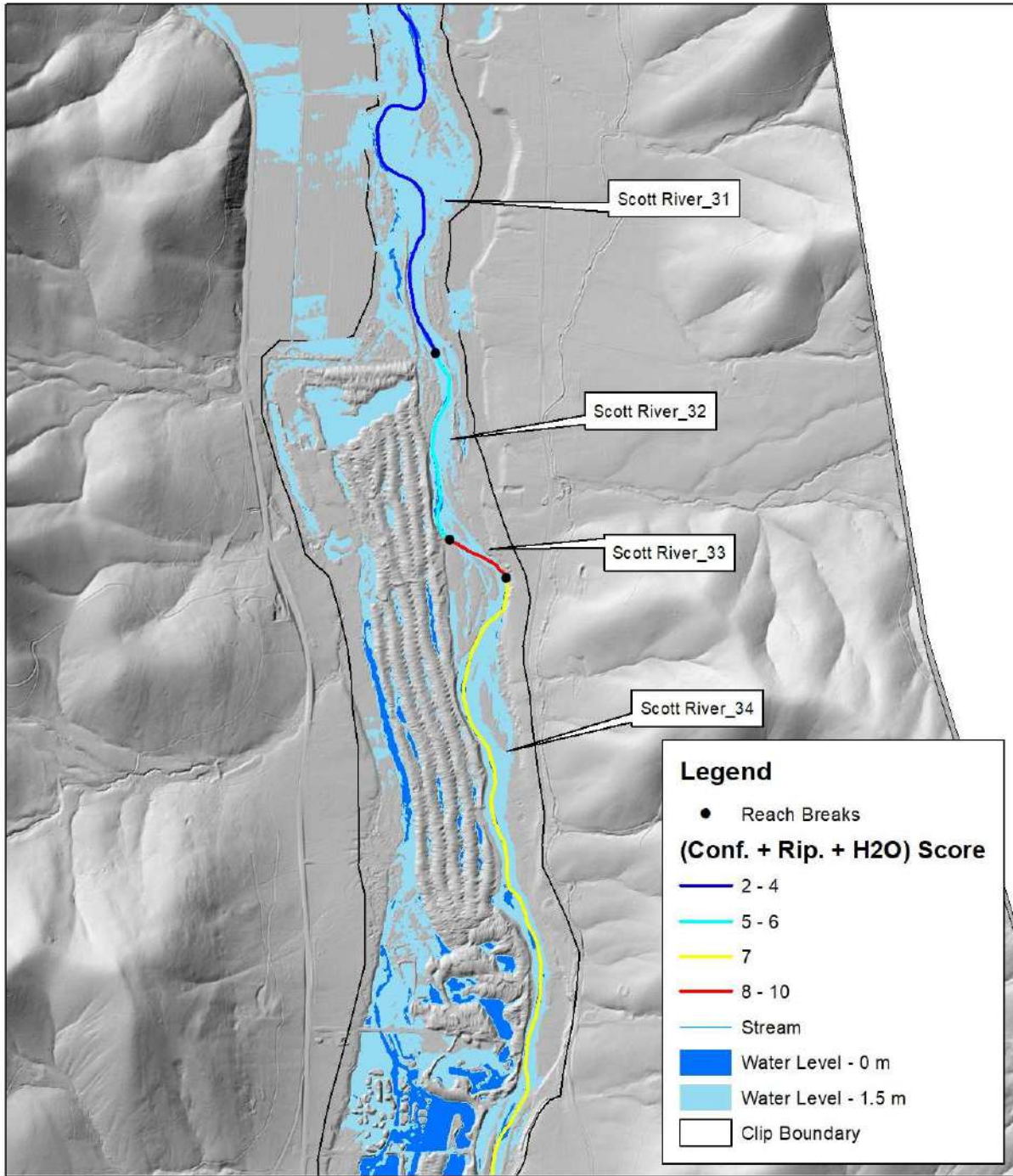


Orthoimagery - NAIP 2016

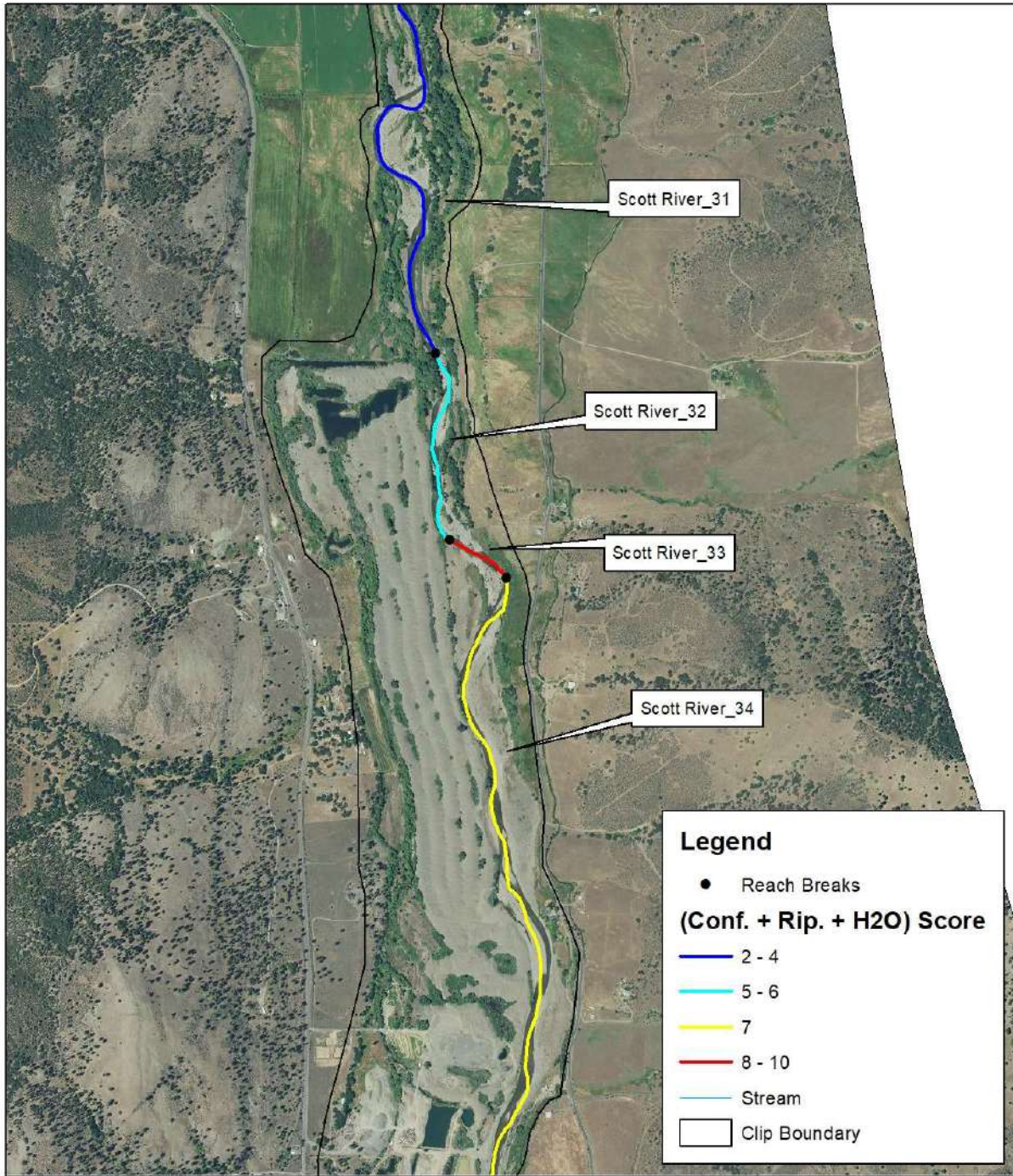
E. Yokel - 9/21/2018



Scott River - Reach 31 - 34 - Hillshade and Inundation Model




Scott River - Reach 31 - 34 - Orthoimagery

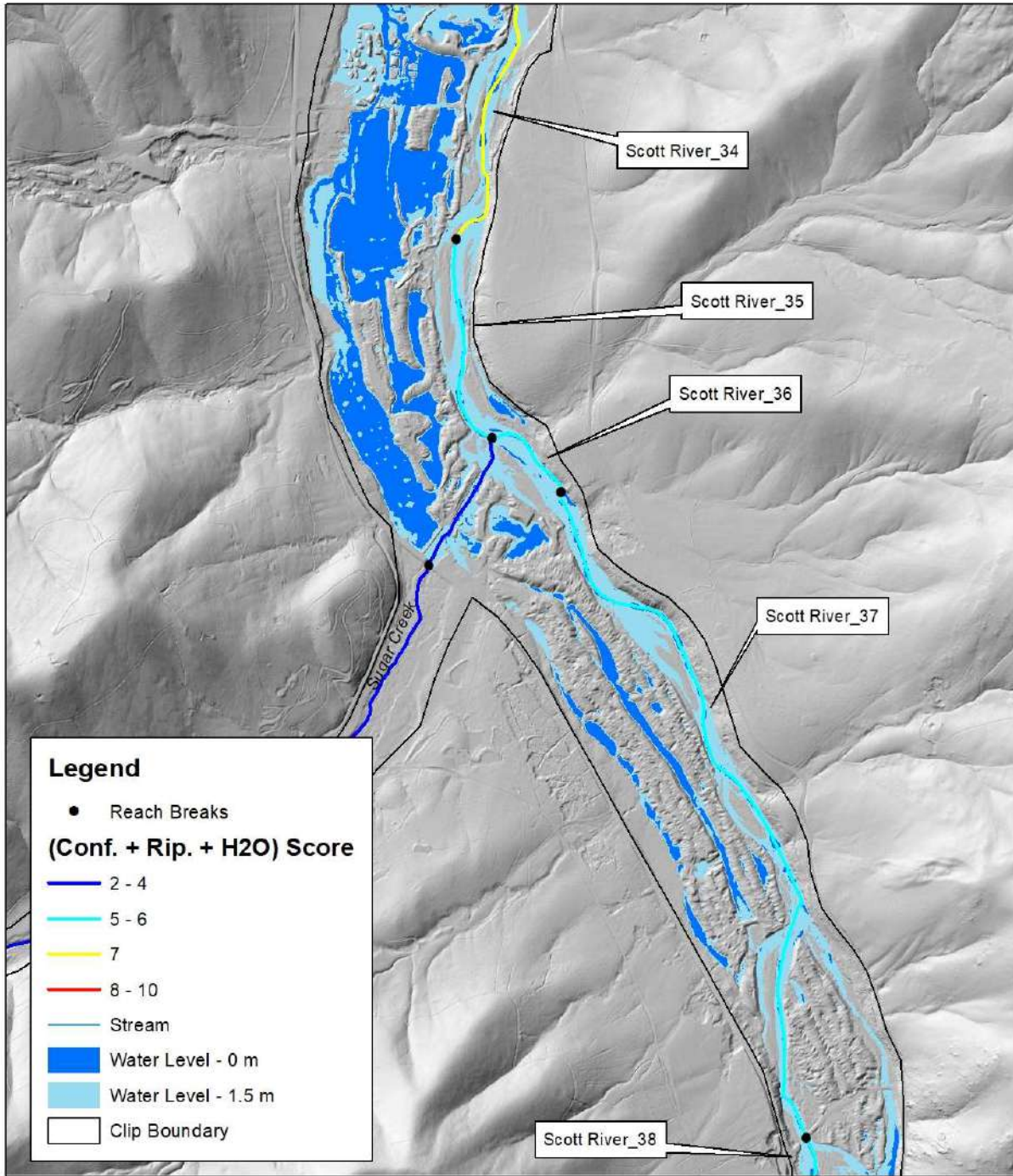


Orthoimagery - NAIP 2016

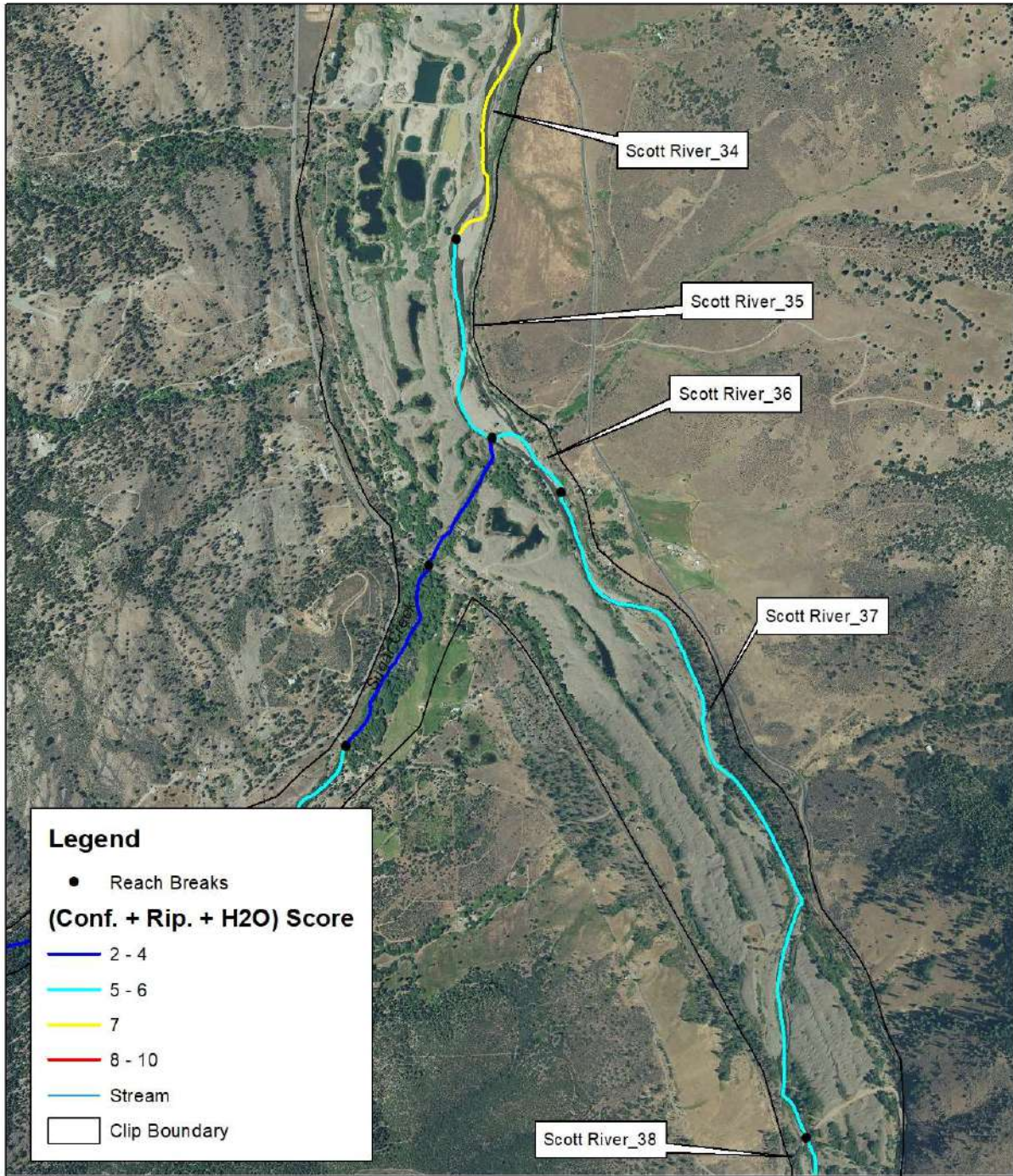
E. Yokel - 9/21/2018



Scott River - Reach 34 - 37 - Hillshade and Inundation Model




Scott River - Reach 34 - 37 - Orthoimagery

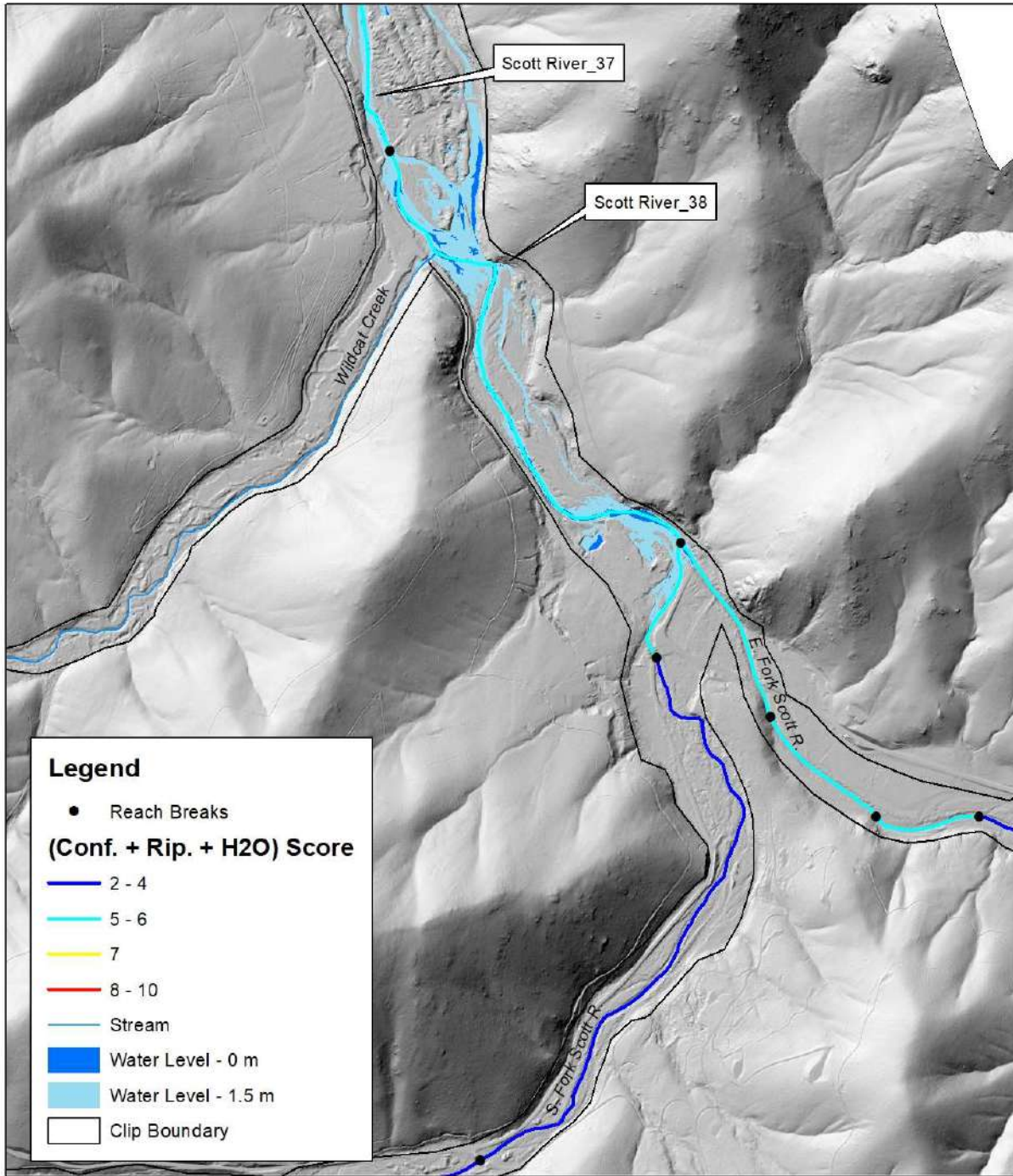


Orthoimagery - NAIP 2016

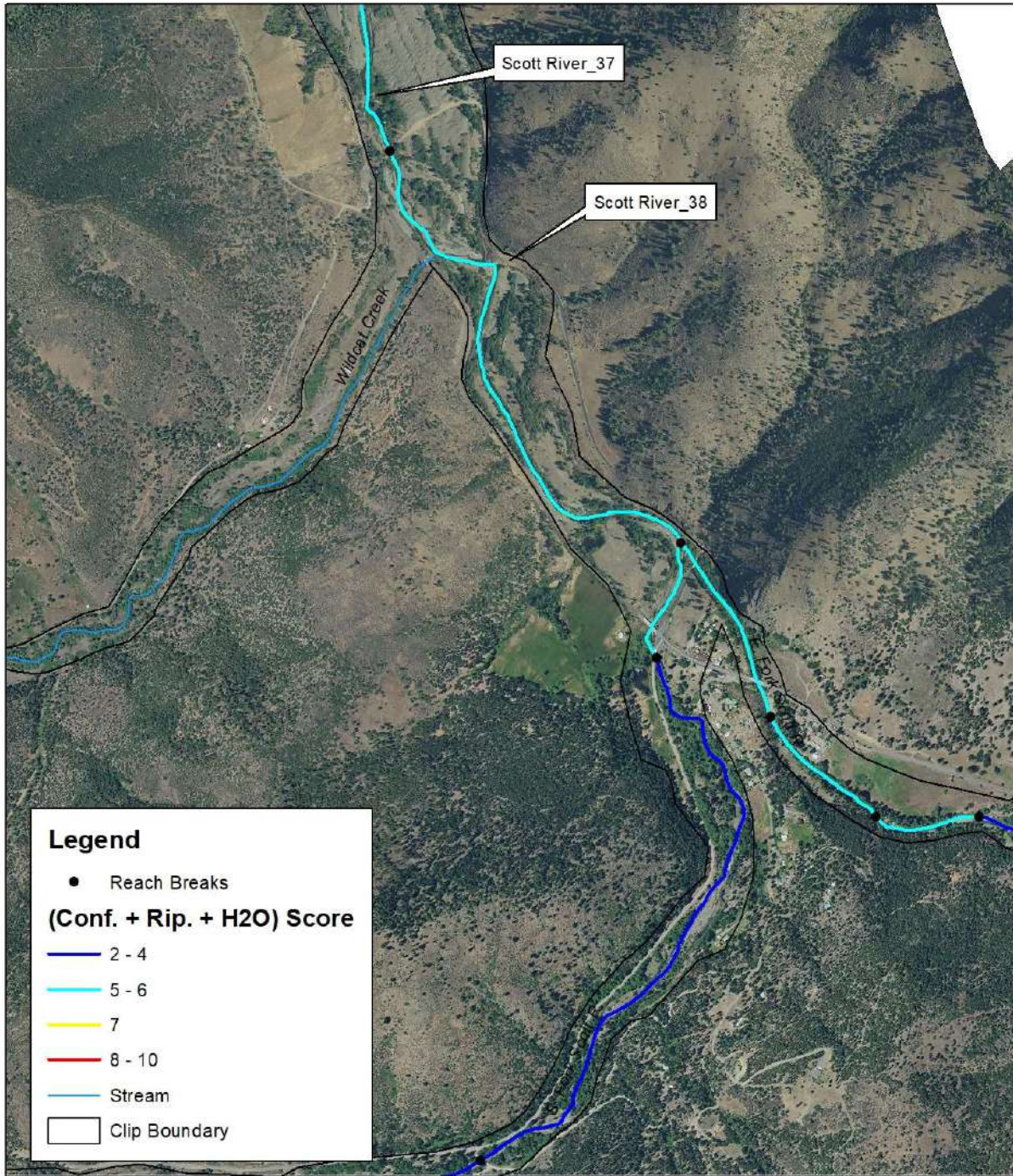
E. Yokel - 9/21/2018



Scott River - Reach 38 - Hillshade and Inundation Model




Scott River - Reach 38 - Orthoimagery



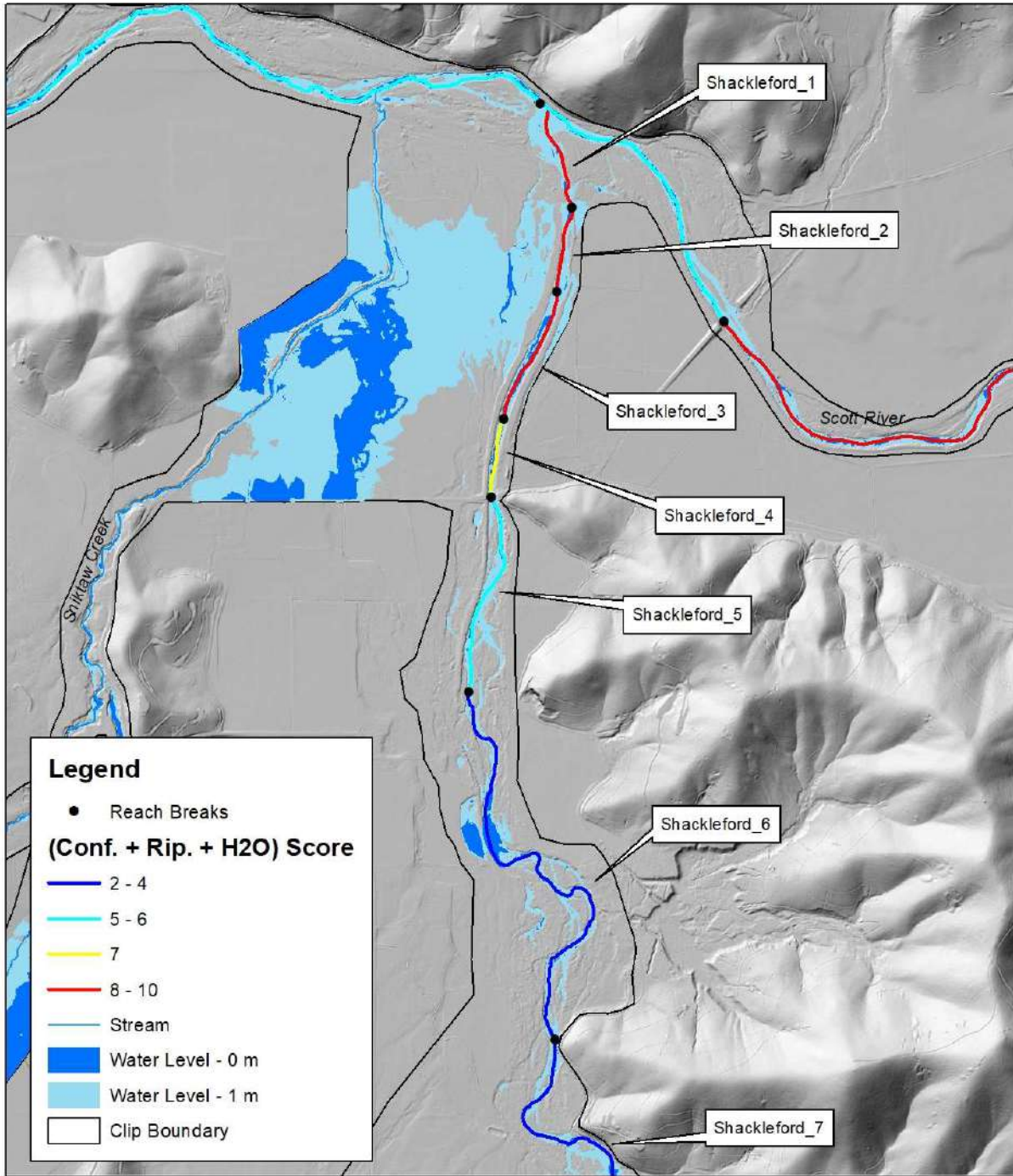
Orthoimagery - NAIP 2016

E. Yokel - 9/21/2018

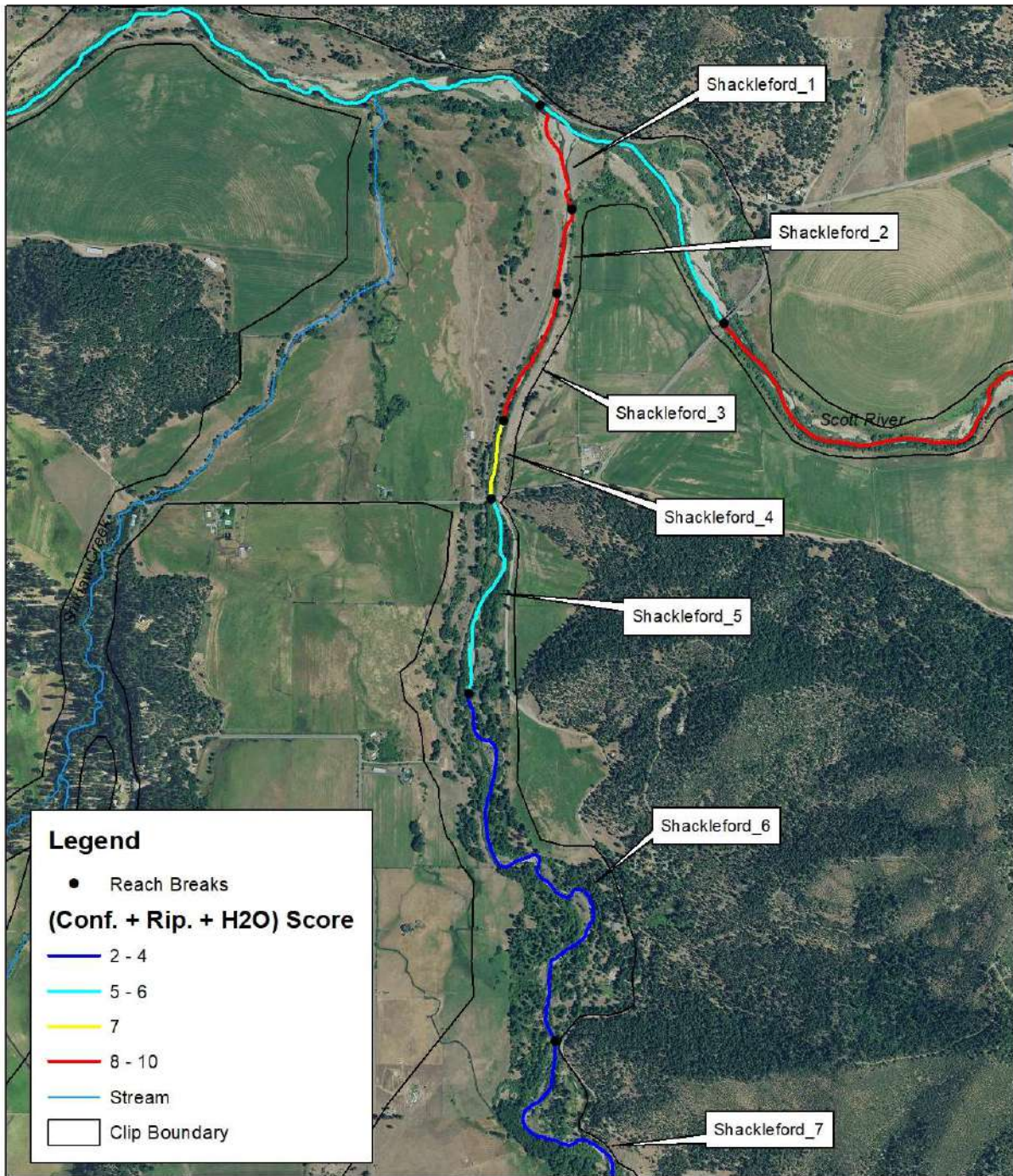


| Stream | Reach_ID | Water at Base Flow | Coho Documented | Planning Tier | RKM - From | RKM - To | Stream Gradient | Riparian Score | Confinement Score | Water Score | Conf. + Rip. + Water |
|-------------|-----------|--------------------|-----------------|---------------|------------|----------|-----------------|----------------|-------------------|-------------|----------------------|
| Scott River | ScottR_1 | Yes | Yes | 2 | 35.4 | 36 | 0.002 | 2 | 4 | 0 | 6 |
| Scott River | ScottR_2 | Yes | Yes | 2 | 36 | 37.7 | 0.0018 | 3 | 3 | 0 | 6 |
| Scott River | ScottR_3 | Yes | Yes | 2 | 37.7 | 39.7 | 0.0015 | 3 | 3 | 0 | 6 |
| Scott River | ScottR_4 | Yes | Yes | 2 | 39.7 | 40.7 | 0.0009 | 3 | 3 | 0 | 6 |
| Scott River | ScottR_5 | Yes | Yes | 2 | 40.7 | 41.9 | 0.0009 | 4 | 4 | 0 | 8 |
| Scott River | ScottR_6 | Yes | Yes | 2 | 41.9 | 42.7 | 0.0015 | 3 | 3 | 0 | 6 |
| Scott River | ScottR_7 | Yes | Yes | 2 | 42.7 | 44.1 | 0.0013 | 4 | 3 | 0 | 7 |
| Scott River | ScottR_8 | Yes | Yes | 2 | 44.1 | 46.3 | 0.0009 | 3 | 2 | 0 | 5 |
| Scott River | ScottR_9 | Yes | Yes | 2 | 46.3 | 46.6 | 0.0009 | 3 | 3 | 0 | 6 |
| Scott River | ScottR_10 | Yes | Yes | 2 | 46.6 | 49 | 0.0015 | 4 | 2 | 0 | 6 |
| Scott River | ScottR_11 | Yes | Yes | 2 | 49 | 50.3 | 0.0008 | 4 | 3 | 0 | 7 |
| Scott River | ScottR_12 | Yes | Yes | 2 | 50.3 | 51.5 | 0.0014 | 3 | 3 | 0 | 6 |
| Scott River | ScottR_13 | Yes | Yes | 2 | 51.5 | 52.4 | 0.0006 | 3 | 3 | 0 | 6 |
| Scott River | ScottR_14 | Yes | Yes | 3 | 52.4 | 53 | 0.0006 | 3 | 4 | 0 | 7 |
| Scott River | ScottR_15 | Yes | Yes | 3 | 53 | 56.4 | 0.0009 | 4 | 4 | 0 | 8 |
| Scott River | ScottR_16 | Yes | Yes | 3 | 56.4 | 58.2 | 0.001 | 3 | 4 | 0 | 7 |
| Scott River | ScottR_17 | Yes | Yes | 3 | 58.2 | 60.2 | 0.0009 | 4 | 3 | 0 | 7 |
| Scott River | ScottR_18 | Yes | Yes | 3 | 60.2 | 62 | 0.0007 | 4 | 3 | 0 | 7 |
| Scott River | ScottR_19 | Yes | Yes | 3 | 62 | 65.3 | 0.0009 | 4 | 3 | 0 | 7 |
| Scott River | ScottR_20 | Yes | Yes | 3 | 65.3 | 66.1 | 0.001 | 4 | 3 | 0 | 7 |
| Scott River | ScottR_21 | Yes | Yes | 3 | 66.1 | 67.3 | 0.001 | 4 | 3 | 0 | 7 |
| Scott River | ScottR_22 | Yes | Yes | 3 | 67.3 | 68.3 | 0.0012 | 4 | 3 | 0 | 7 |
| Scott River | ScottR_23 | Yes | Yes | 2 | 68.3 | 68.9 | 0.0012 | 4 | 2 | 0 | 6 |
| Scott River | ScottR_24 | Yes | Yes | 2 | 68.9 | 75 | 0.0017 | 4 | 3 | 0 | 7 |
| Scott River | ScottR_25 | Yes | Yes | 2 | 75 | 75.1 | 0.036 | 4 | 2 | 0 | 6 |
| Scott River | ScottR_26 | Yes | Yes | 2 | 75.1 | 76.6 | 0.0024 | 3 | 3 | 0 | 6 |
| Scott River | ScottR_27 | Yes | Yes | 2 | 76.6 | 77.6 | 0.0022 | 3 | 3 | 0 | 6 |
| Scott River | ScottR_28 | Yes | Yes | 2 | 77.6 | 78.7 | 0.0027 | 4 | 2 | 0 | 6 |
| Scott River | ScottR_29 | Yes | Yes | 2 | 78.7 | 79.4 | 0.0039 | 4 | 2 | 0 | 6 |
| Scott River | ScottR_30 | Yes | Yes | 2 | 79.4 | 80.8 | 0.0038 | 4 | 2 | 0 | 6 |
| Scott River | ScottR_31 | Yes | Yes | 2 | 80.8 | 83.8 | 0.0056 | 3 | 1 | 0 | 4 |
| Scott River | ScottR_32 | Yes | Yes | 2 | 83.8 | 84.4 | 0.0059 | 3 | 3 | 0 | 6 |
| Scott River | ScottR_33 | No | Yes | 2 | 84.4 | 84.6 | 0.0051 | 3 | 3 | 2 | 8 |
| Scott River | ScottR_34 | No | Yes | 2 | 84.6 | 86.9 | 0.0074 | 3 | 2 | 2 | 7 |
| Scott River | ScottR_35 | Yes | Yes | 2 | 86.9 | 87.6 | 0.0069 | 3 | 3 | 0 | 6 |
| Scott River | ScottR_36 | Yes | Yes | 2 | 87.6 | 87.9 | 0.008 | 3 | 3 | 0 | 6 |
| Scott River | ScottR_37 | Yes | Yes | 2 | 87.9 | 90.2 | 0.0075 | 3 | 3 | 0 | 6 |
| Scott River | ScottR_38 | Yes | Yes | 2 | 90.2 | 91.9 | 0.0089 | 3 | 2 | 0 | 5 |

Shackleford Creek - Reach 1 - 6 - Hillshade and Inundation Model



Shackleford Creek - Reach 1 - 6 - Orthoimagery



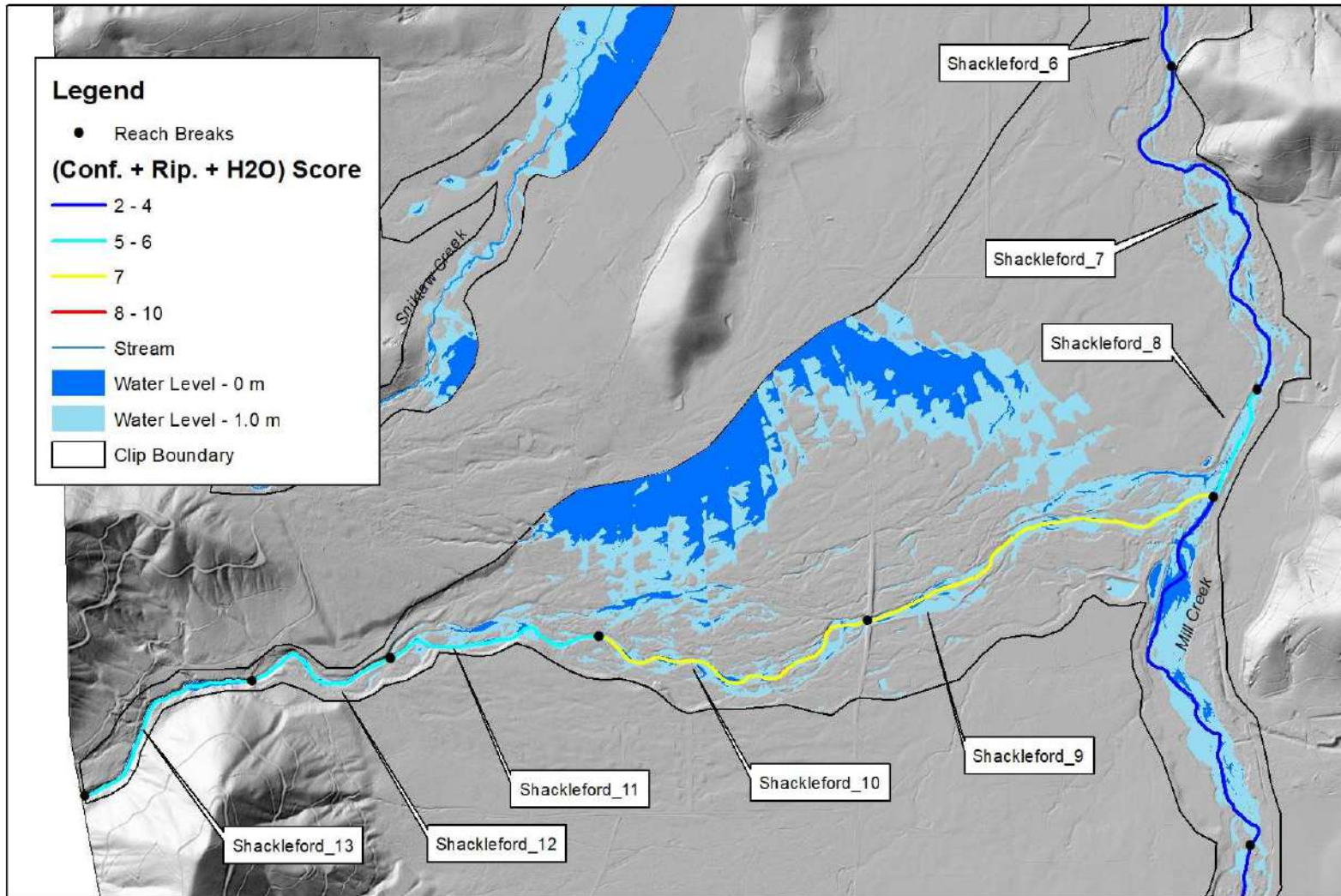
Orthoimagery - NAIP 2016

E. Yokel - 9/21/2018

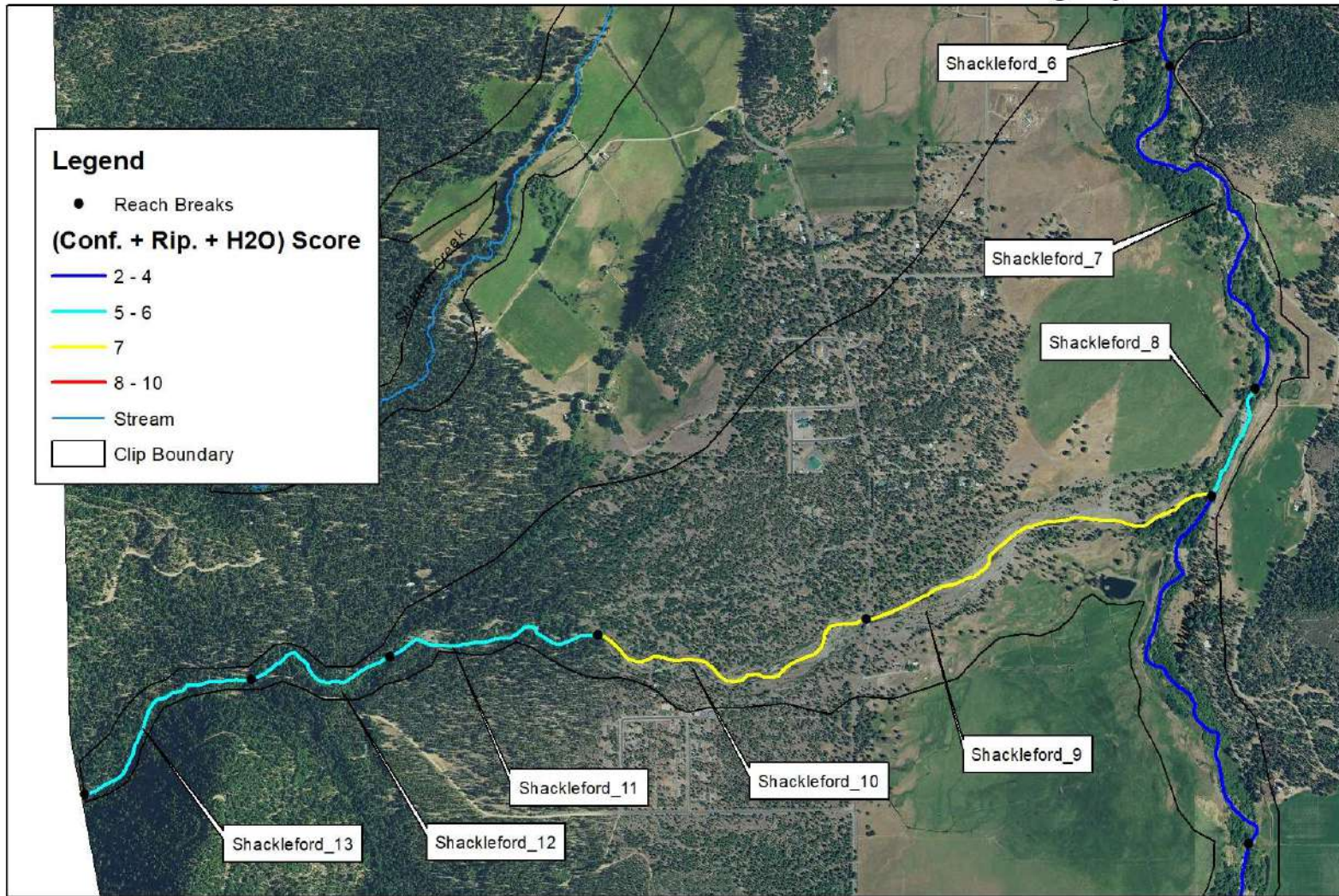


0 625 1,250 2,500 Feet

Shackleford Creek - Reach 7 - 13 - Hillshade and Inundation Model

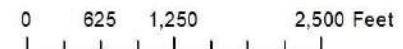


Shackleford Creek - Reach 7 - 13 - Orthoimagery



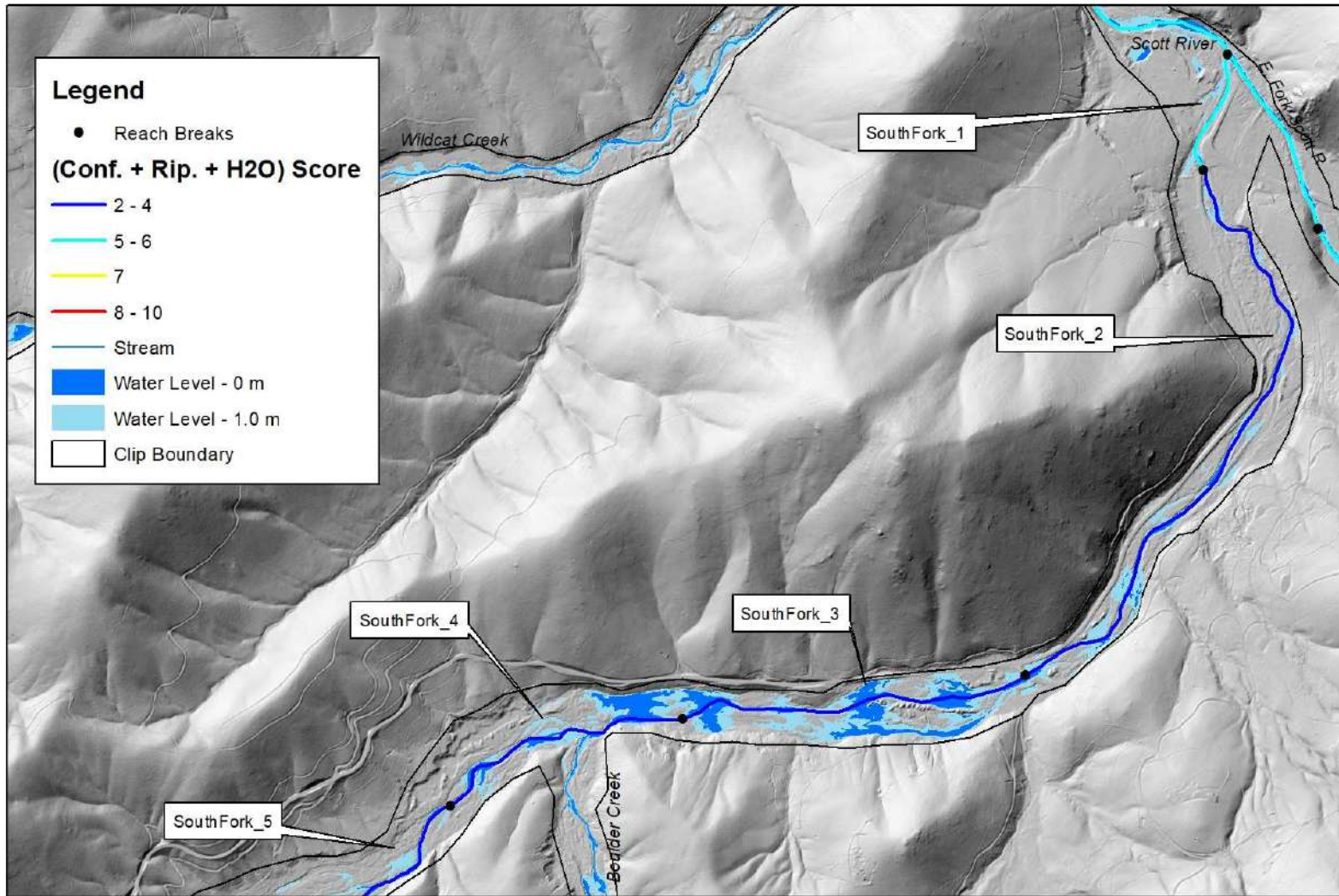
Orthoimagery - NAIP 2016

E. Yokel - 9/21/2018

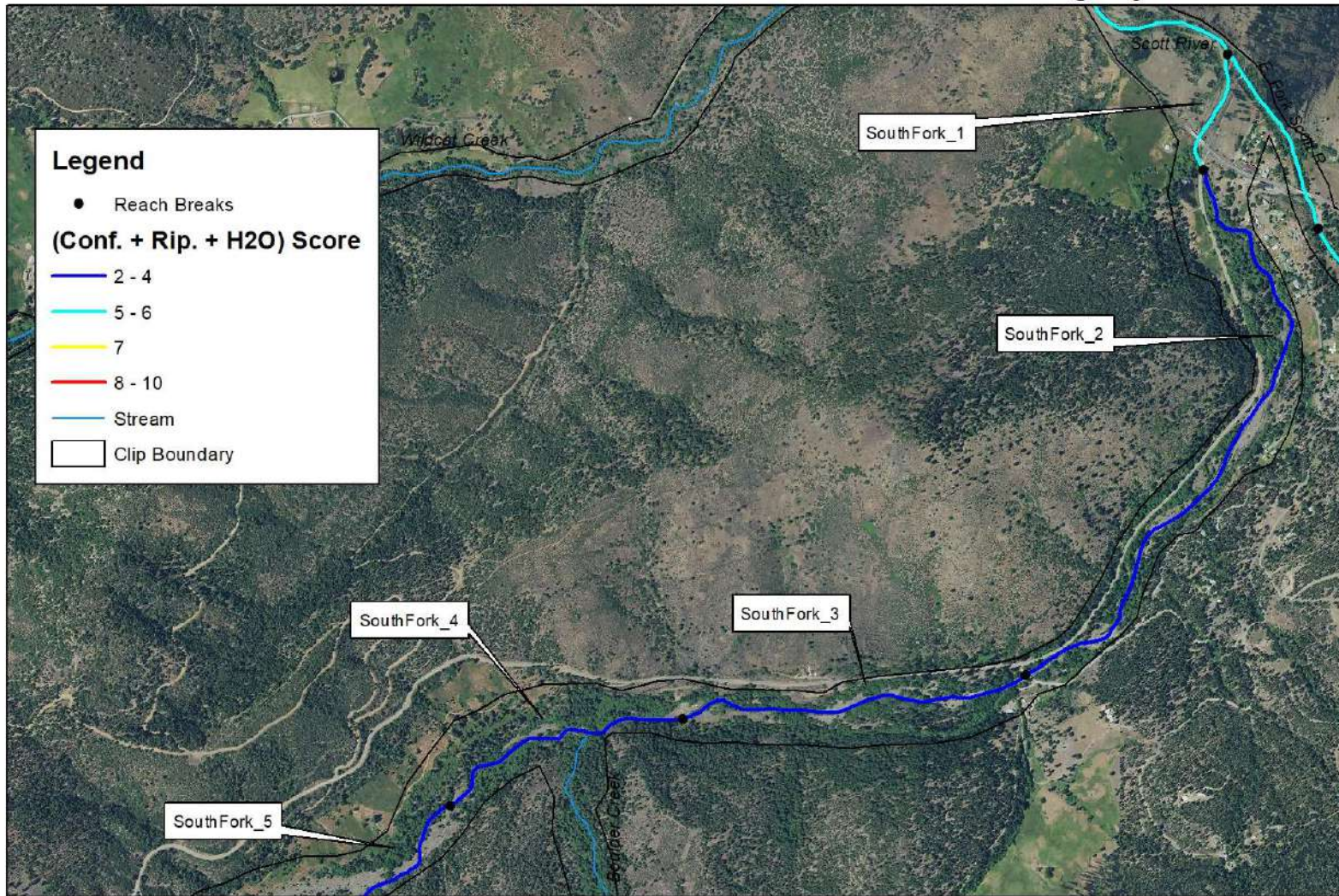


| Stream | Reach_ID | Water at Base Flow | Coho Documented | Planning Tier | RKM - From | RKM - To | Stream Gradient | Riparian Score | Confinement Score | Water Score | Conf. + Rip. + Water |
|-------------------|----------------|--------------------|-----------------|---------------|------------|----------|-----------------|----------------|-------------------|-------------|----------------------|
| Shackleford Creek | Shackleford_1 | No | Yes | 1 | 0 | 0.3 | 0.0102 | 4 | 3 | 2 | 9 |
| Shackleford Creek | Shackleford_2 | No | Yes | 1 | 0.3 | 0.6 | 0.0082 | 4 | 3 | 2 | 9 |
| Shackleford Creek | Shackleford_3 | No | Yes | 1 | 0.6 | 1 | 0.0049 | 4 | 3 | 2 | 9 |
| Shackleford Creek | Shackleford_4 | Yes | Yes | 1 | 1 | 1.3 | 0.0066 | 3 | 4 | 0 | 7 |
| Shackleford Creek | Shackleford_5 | Yes | Yes | 1 | 1.3 | 1.9 | 0.0088 | 2 | 3 | 0 | 5 |
| Shackleford Creek | Shackleford_6 | Yes | Yes | 1 | 1.9 | 3.4 | 0.0074 | 2 | 2 | 0 | 4 |
| Shackleford Creek | Shackleford_7 | Yes | Yes | 1 | 3.4 | 4.7 | 0.008 | 2 | 2 | 0 | 4 |
| Shackleford Creek | Shackleford_8 | Yes | Yes | 1 | 4.7 | 5.1 | 0.0083 | 3 | 3 | 0 | 6 |
| Shackleford Creek | Shackleford_9 | No | Yes | 1 | 5.1 | 6.2 | 0.0154 | 3 | 2 | 2 | 7 |
| Shackleford Creek | Shackleford_10 | No | Yes | 1 | 6.2 | 7.2 | 0.0212 | 2 | 3 | 2 | 7 |
| Shackleford Creek | Shackleford_11 | No | Yes | 1 | 7.2 | 7.9 | 0.0246 | 1 | 3 | 2 | 6 |
| Shackleford Creek | Shackleford_12 | Yes | Yes | 1 | 7.9 | 8.4 | 0.0259 | 1 | 4 | 0 | 5 |
| Shackleford Creek | Shackleford_13 | Yes | Yes | 1 | 8.4 | 9 | 0.0391 | 1 | 4 | 0 | 5 |

South Fork Scott River - Reach 1- 4 - Hillshade and Inundation Model




South Fork Scott River - Reach 1- 4 - Orthoimagery

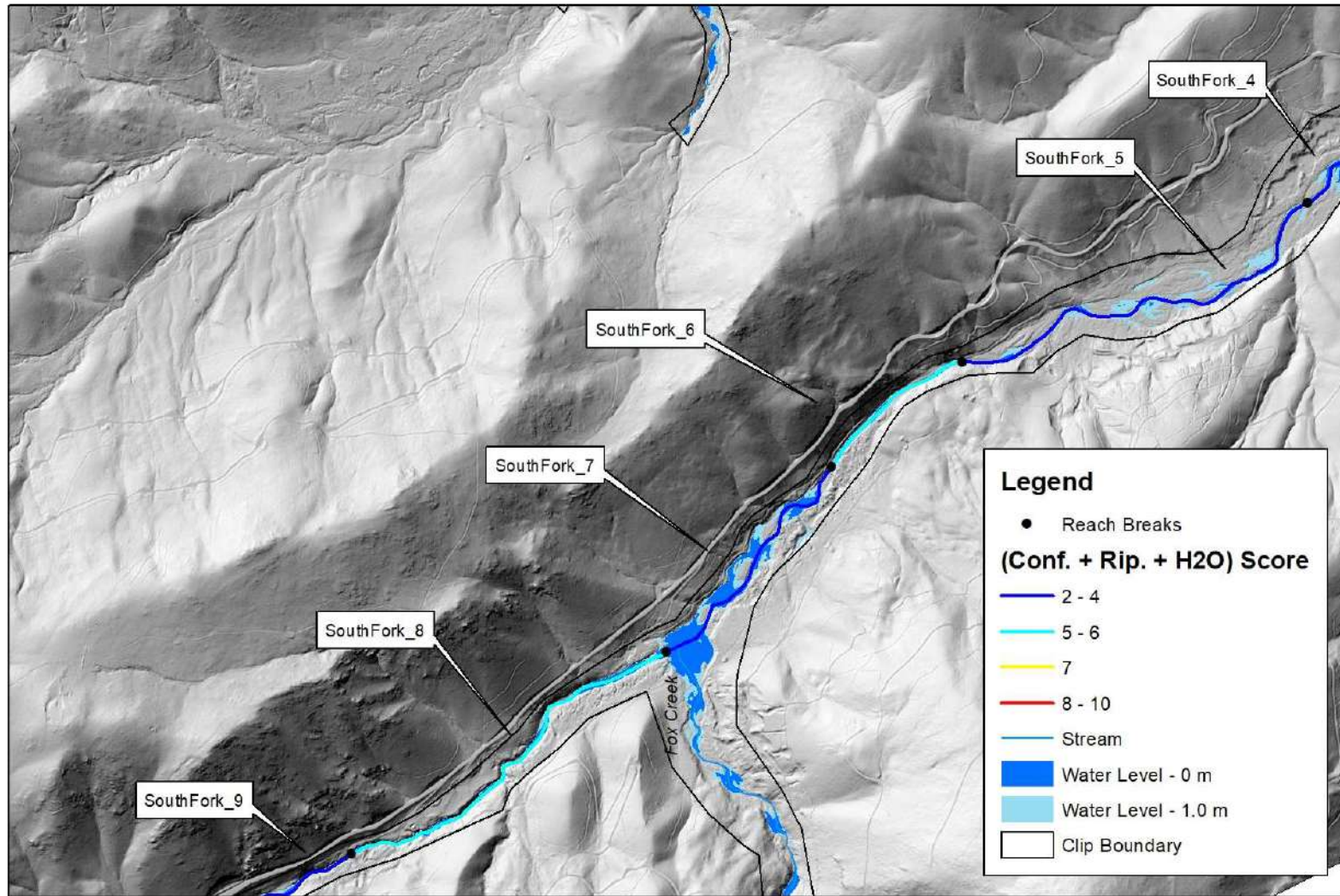


Orthoimagery - NAIP 2016

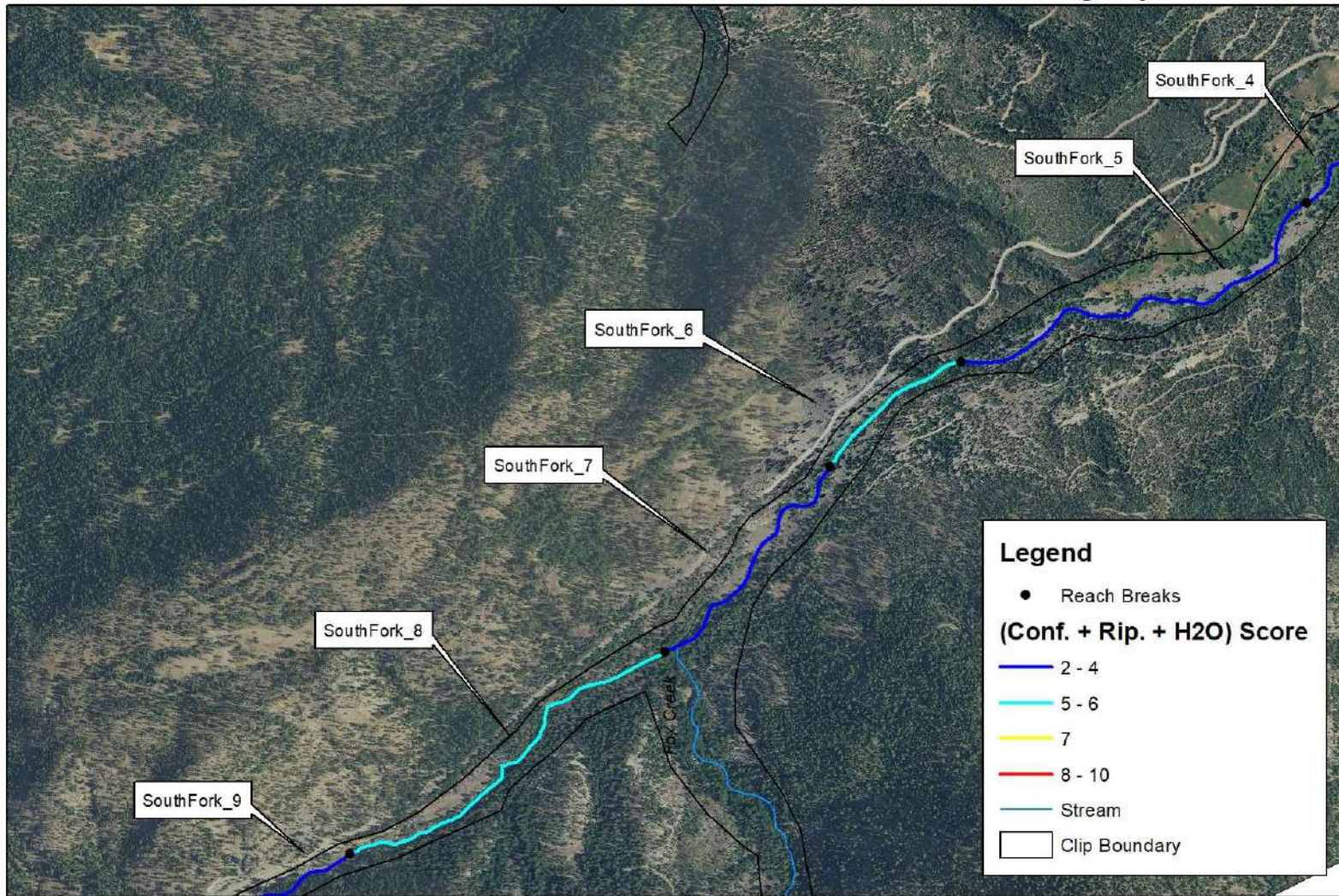
E. Yokel - 9/23/2018



South Fork Scott River - Reach 5 - 8 - Hillshade and Inundation Model



South Fork Scott River - Reach 5 - 8 - Orthoimagery



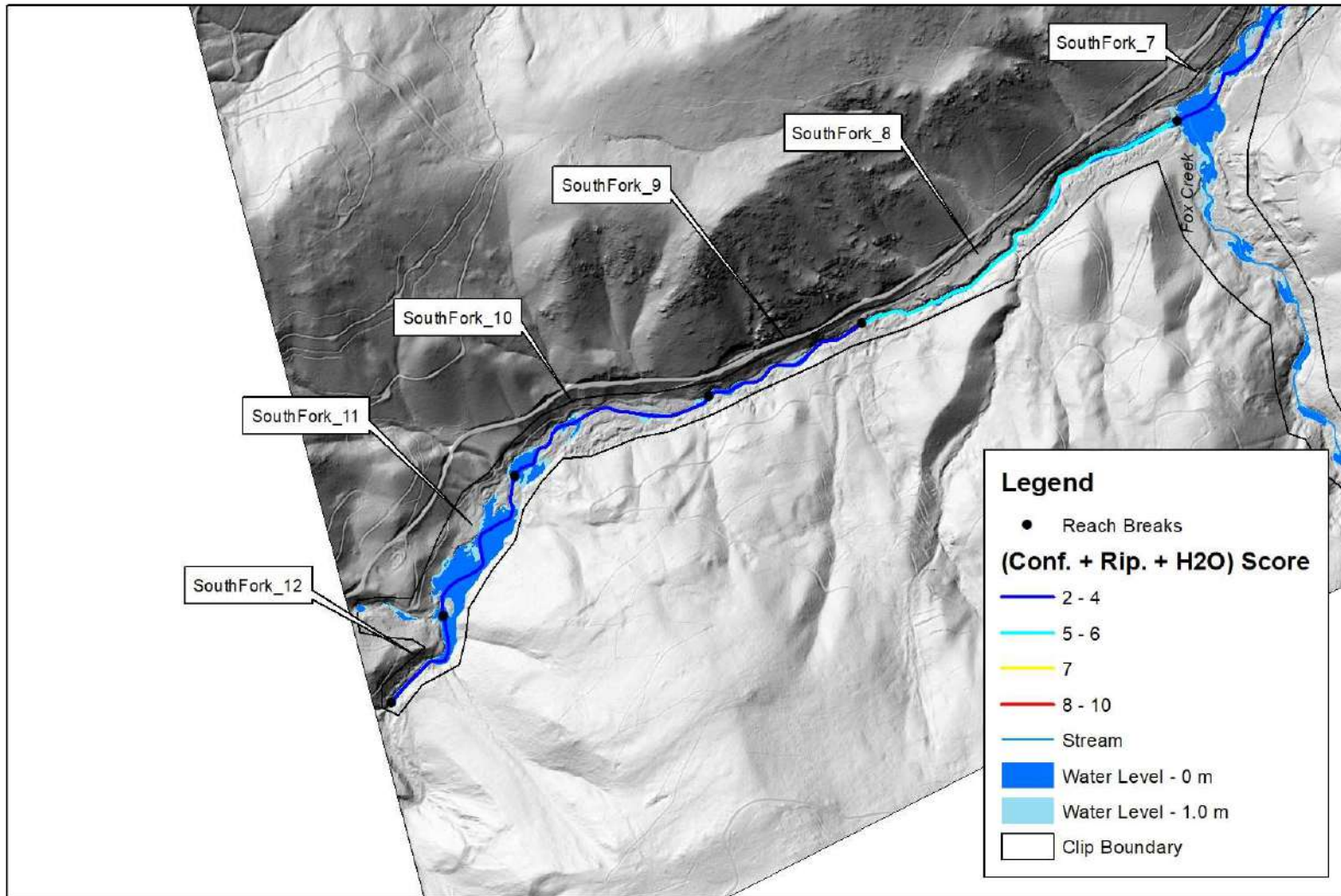
Orthoimagery - NAIP 2016

E. Yokel - 9/23/2018

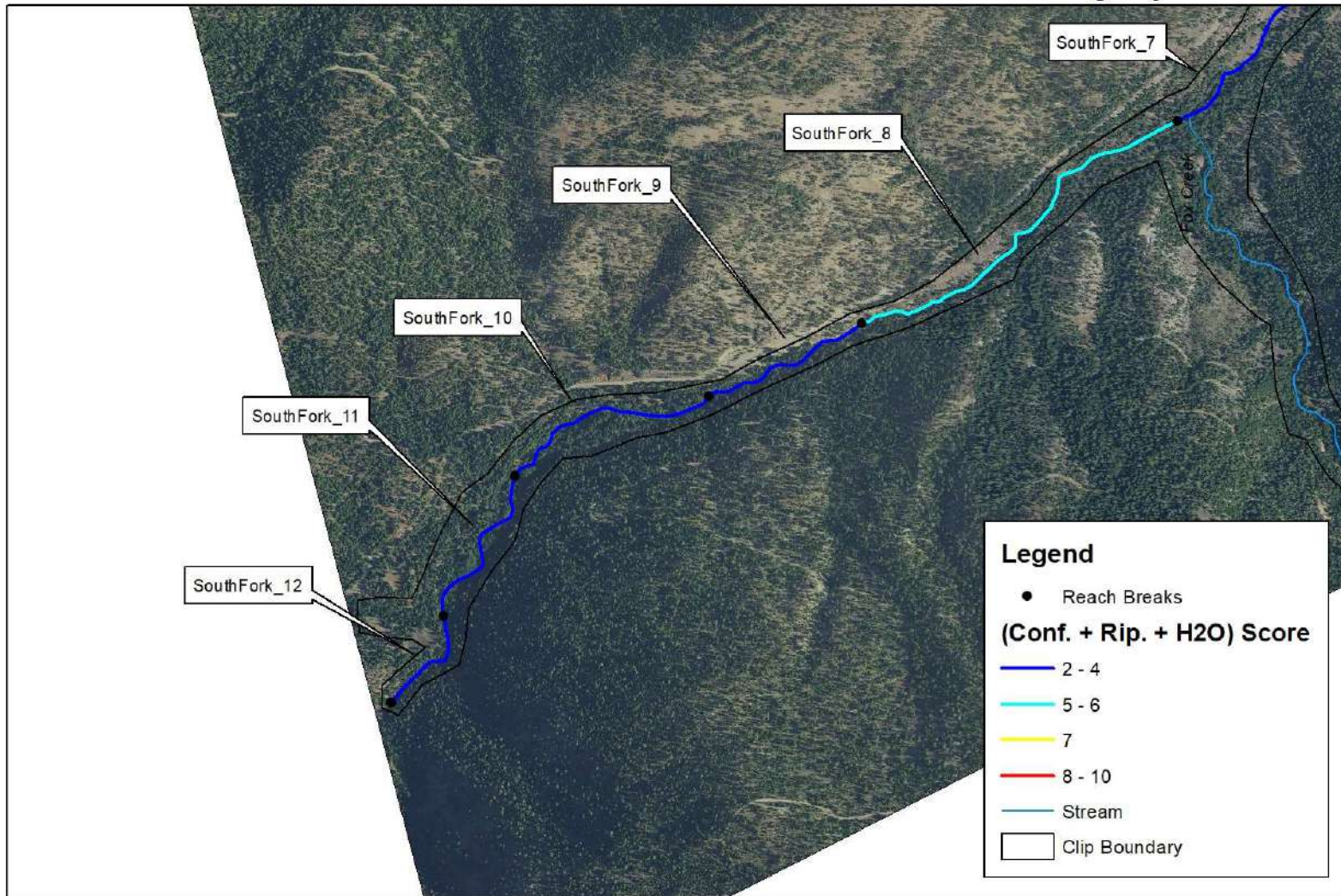


0 625 1,250 2,500 Feet

South Fork Scott River - Reach 9 - 12 - Hillshade and Inundation Model

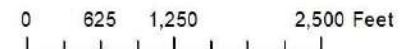


South Fork Scott River - Reach 9 - 12 - Orthoimagery



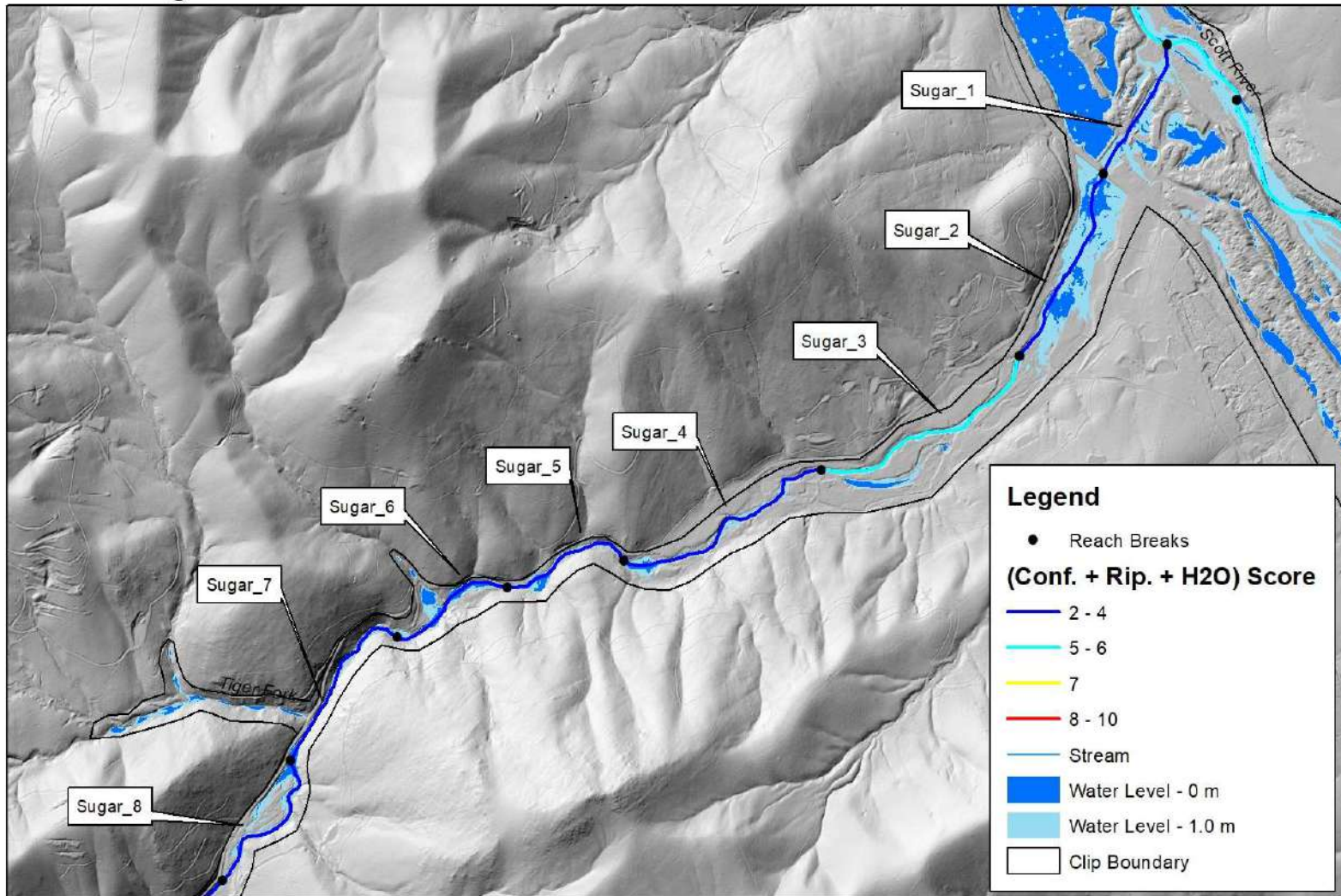
Orthoimagery - NAIP 2016

E. Yokel - 9/23/2018

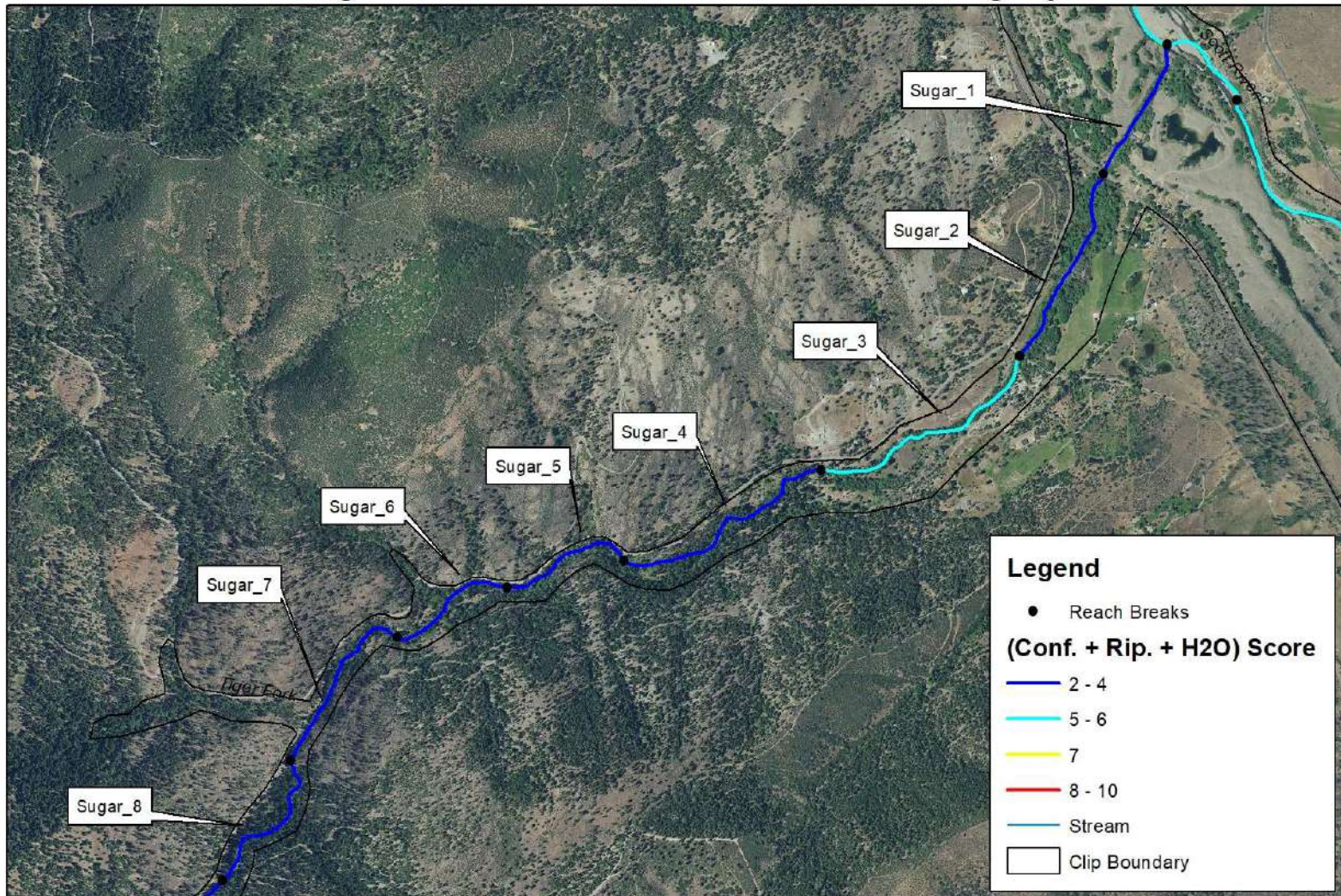


| Stream | Reach_ID | Water at Base Flow | Coho Documented | Planning Tier | RKM - From | RKM - To | Stream Gradient | Riparian Score | Confinement Score | Water Score | Conf. + Rip. + Water |
|------------------------|-------------------|--------------------|-----------------|---------------|------------|----------|-----------------|----------------|-------------------|-------------|----------------------|
| South Fork Scott River | SouthForkScott_1 | Yes | Yes | 1 | 0 | 0.4 | 0.0173 | 3 | 3 | 0 | 6 |
| South Fork Scott River | SouthForkScott_2 | Yes | Yes | 1 | 0.4 | 2.4 | 0.0177 | 2 | 2 | 0 | 4 |
| South Fork Scott River | SouthForkScott_3 | Yes | Yes | 1 | 2.4 | 3.5 | 0.0202 | 1 | 1 | 0 | 2 |
| South Fork Scott River | SouthForkScott_4 | Yes | Yes | 1 | 3.5 | 4.3 | 0.023 | 1 | 2 | 0 | 3 |
| South Fork Scott River | SouthForkScott_5 | Yes | Yes | 1 | 4.3 | 5.6 | 0.0232 | 2 | 2 | 0 | 4 |
| South Fork Scott River | SouthForkScott_6 | Yes | Yes | 1 | 5.6 | 6.1 | 0.0254 | 2 | 4 | 0 | 6 |
| South Fork Scott River | SouthForkScott_7 | Yes | Yes | 1 | 6.1 | 6.9 | 0.0287 | 2 | 2 | 0 | 4 |
| South Fork Scott River | SouthForkScott_8 | Yes | Yes | 1 | 6.9 | 8.2 | 0.0363 | 2 | 3 | 0 | 5 |
| South Fork Scott River | SouthForkScott_9 | Yes | Yes | 1 | 8.2 | 8.7 | 0.0434 | 1 | 3 | 0 | 4 |
| South Fork Scott River | SouthForkScott_10 | Yes | Yes | 1 | 8.7 | 9.4 | 0.0437 | 1 | 2 | 0 | 3 |
| South Fork Scott River | SouthForkScott_11 | Yes | No | 1 | 9.4 | 9.9 | 0.0513 | 1 | 2 | 0 | 3 |
| South Fork Scott River | SouthForkScott_12 | Yes | No | 1 | 9.9 | 10.2 | 0.0594 | 1 | 3 | 0 | 4 |

Sugar Creek - Reach 1 - 7 - Hillshade and Inundation Model



Sugar Creek - Reach 1 - 7 - Orthoimagery



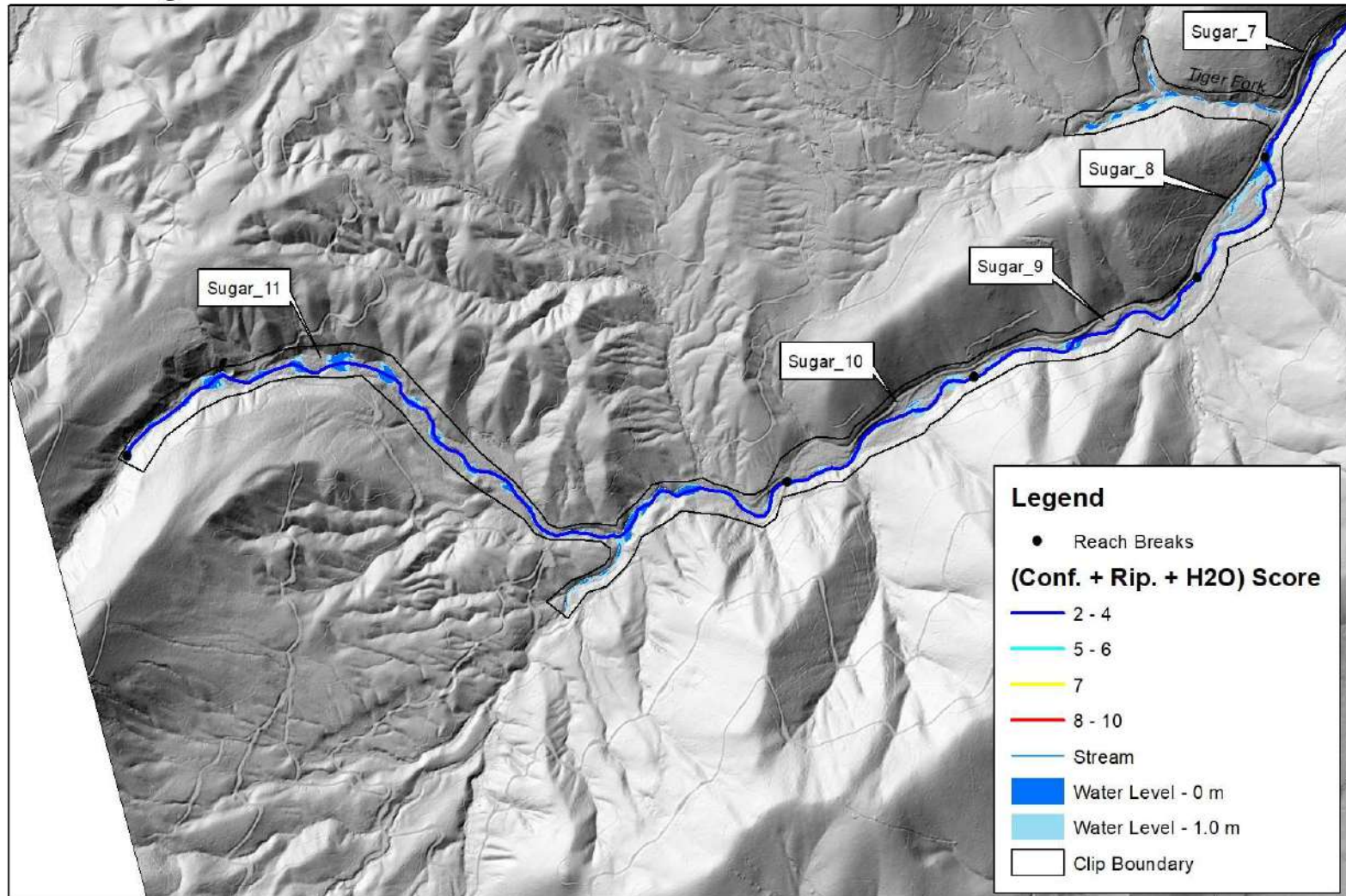
Orthoimagery - NAIP 2016

E. Yokel - 9/23/2018

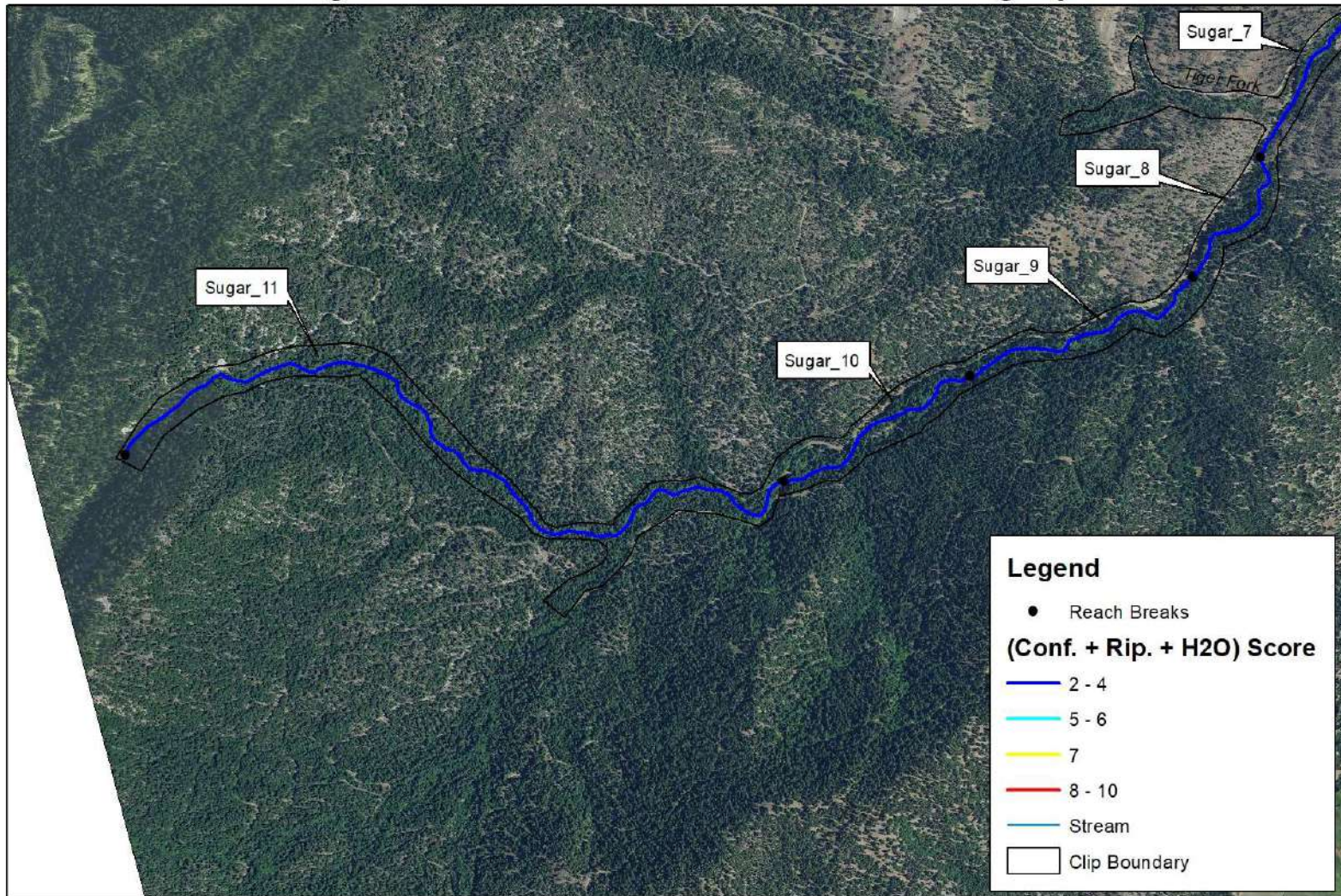


0 625 1,250 2,500 Feet

Sugar Creek - Reach 8 - 11 - Hillshade and Inundation Model

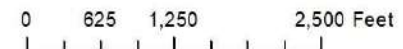


Sugar Creek - Reach 8 - 11 - Orthoimagery



Orthoimagery - NAIP 2016

E. Yokel - 9/23/2018



| Stream | Reach_ID | Water at Base Flow | Coho Documented | Planning Tier | RKM - From | RKM - To | Stream Gradient | Riparian Score | Confinement Score | Water Score | Conf. + Rip. + Water |
|-------------|----------|--------------------|-----------------|---------------|------------|----------|-----------------|----------------|-------------------|-------------|----------------------|
| Sugar Creek | Sugar_1 | Yes | Yes | 1 | 0 | 0.5 | 0.0076 | 2 | 2 | 0 | 4 |
| Sugar Creek | Sugar_2 | Yes | Yes | 1 | 0.5 | 1.1 | 0.0105 | 2 | 1 | 0 | 3 |
| Sugar Creek | Sugar_3 | Yes | Yes | 1 | 1.1 | 1.8 | 0.0194 | 2 | 3 | 0 | 5 |
| Sugar Creek | Sugar_4 | Yes | Yes | 1 | 1.8 | 2.6 | 0.0188 | 1 | 3 | 0 | 4 |
| Sugar Creek | Sugar_5 | Yes | Yes | 1 | 2.6 | 3 | 0.0261 | 1 | 3 | 0 | 4 |
| Sugar Creek | Sugar_6 | Yes | Yes | 1 | 3 | 3.4 | 0.0254 | 1 | 2 | 0 | 3 |
| Sugar Creek | Sugar_7 | Yes | Yes | 1 | 3.4 | 4 | 0.0226 | 1 | 3 | 0 | 4 |
| Sugar Creek | Sugar_8 | Yes | Yes | 1 | 4 | 4.5 | 0.029 | 1 | 2 | 0 | 3 |
| Sugar Creek | Sugar_9 | Yes | Yes | 1 | 4.5 | 5.3 | 0.0316 | 1 | 3 | 0 | 4 |
| Sugar Creek | Sugar_10 | Yes | Yes | 1 | 5.3 | 6 | 0.0393 | 1 | 3 | 0 | 4 |
| Sugar Creek | Sugar_11 | Yes | No | 1 | 6 | 8.5 | 0.0911 | 1 | 3 | 0 | 4 |